

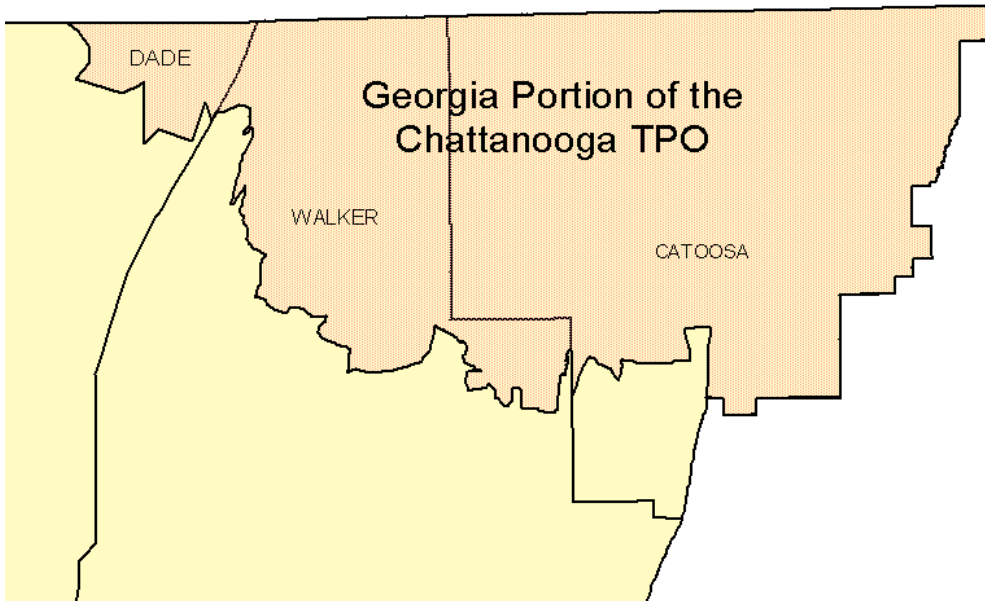
# Fiscal Years 2014-2017 Transportation Improvement Program

**OLD**

TIP #	<input type="text" value="GA-0007545"/>	GDOT PIN #	<input type="text" value="0007545"/>	Improvement Type	<input type="text" value="3R"/>	Lead Agency	<input type="text" value="GDOT"/>	
County	<input type="text" value="Catoosa"/>	Length	<input type="text" value=""/>	mi	L RTP#	<input type="text" value="Consistent with pp. 226-229"/>	Conformity Status	<input type="text" value="Exempt"/>
Route/Project Name	<input type="text" value="Catoosa County 3R Improvements"/>					Total Project Cost	<input type="text" value="\$2,215,184"/>	
Termini or Intersection	<input type="text" value="Georgia Portion of Chattanooga TPO"/>							
Project Description	<input type="text" value="Transportation improvements in Catoosa County"/>							

Fiscal Year	Type of Work	Funding Type	Total Funds	Fed Funds	State Funds	Local Funds
<input type="text" value="2015"/>	<input type="text" value="PE"/>	<input type="text" value="M230"/>	<input type="text" value="\$5,000"/>	<input type="text" value="\$4,000"/>	<input type="text" value=""/>	<input type="text" value="\$1,000"/>
<input type="text" value="2015"/>	<input type="text" value="CONST"/>	<input type="text" value="LY30"/>	<input type="text" value="\$2,210,184"/>	<input type="text" value="\$1,768,147"/>	<input type="text" value=""/>	<input type="text" value="\$442,036"/>
<input type="text" value=""/>	<input type="text" value=""/>	<input type="text" value=""/>	<input type="text" value=""/>	<input type="text" value=""/>	<input type="text" value=""/>	<input type="text" value=""/>
<input type="text" value=""/>	<input type="text" value=""/>	<input type="text" value=""/>	<input type="text" value=""/>	<input type="text" value=""/>	<input type="text" value=""/>	<input type="text" value=""/>

Amendment 1	<input type="text" value="1"/>	Adjustment 1 #	<input type="text" value="1"/>	Remarks <input type="text" value="Old page 144."/>
Amended on	<input type="text" value="8/19/2014"/>	Adjusted on	<input type="text" value="2/18/2014"/>	
Amendment 2	<input type="text" value=""/>	Adjustment 2 #	<input type="text" value=""/>	
Amended on	<input type="text" value=""/>	Adjusted on	<input type="text" value=""/>	



This map is for illustrative purposes only. Drawings depict conceptual project corridors and areas, not approved alignments.

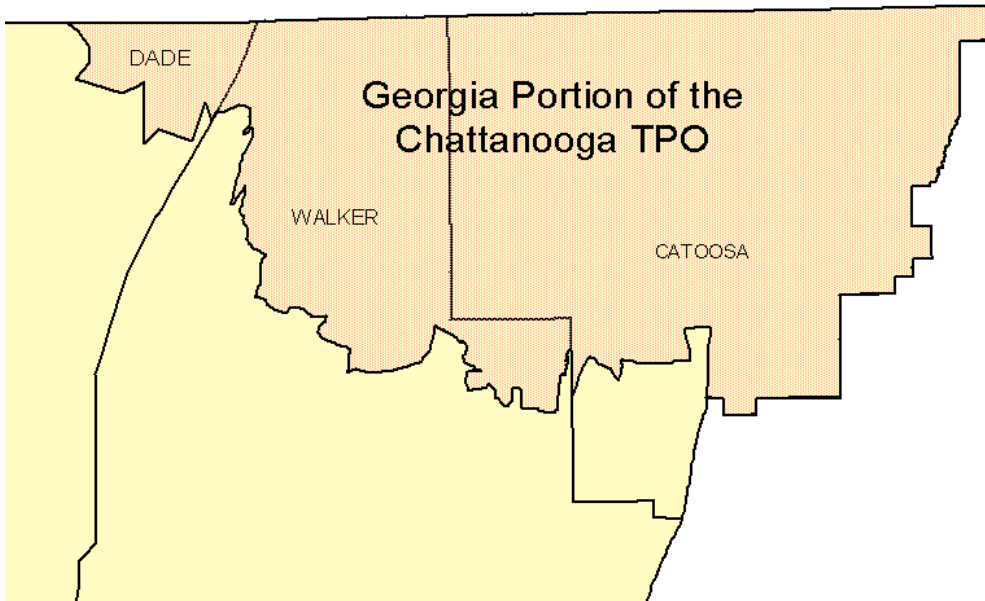
# Fiscal Years 2014-2017 Transportation Improvement Program

**NEW**

TIP #	<input type="text" value="GA-0007545"/>	GDOT PIN #	<input type="text" value="0007545"/>	Improvement Type	<input type="text" value="3R"/>	Lead Agency	<input type="text" value="GDOT"/>	
County	<input type="text" value="Catoosa"/>	Length	<input type="text" value=""/>	mi	L RTP#	<input type="text" value="Consistent with pp. 226-229"/>	Conformity Status	<input type="text" value="Exempt"/>
Route/Project Name	<input type="text" value="Catoosa County 3R Improvements"/>					Total Project Cost	<input type="text" value="\$2,573,444"/>	
Termini or Intersection	<input type="text" value="Georgia Portion of Chattanooga TPO"/>							
Project Description	<input type="text" value="Transportation improvements in Catoosa County"/>							

Fiscal Year	Type of Work	Funding Type	Total Funds	Fed Funds	State Funds	Local Funds
<input type="text" value="2016"/>	<input type="text" value="PE"/>	<input type="text" value="M230"/>	<input type="text" value="\$5,000"/>	<input type="text" value="\$4,000"/>	<input type="text" value=""/>	<input type="text" value="\$1,000"/>
<input type="text" value="2016"/>	<input type="text" value="CONST"/>	<input type="text" value="LY30"/>	<input type="text" value="\$2,073,444"/>	<input type="text" value="\$1,658,755"/>	<input type="text" value=""/>	<input type="text" value="\$414,689"/>
<input type="text" value=""/>	<input type="text" value=""/>	<input type="text" value=""/>	<input type="text" value=""/>	<input type="text" value=""/>	<input type="text" value=""/>	<input type="text" value=""/>
<input type="text" value=""/>	<input type="text" value=""/>	<input type="text" value=""/>	<input type="text" value=""/>	<input type="text" value=""/>	<input type="text" value=""/>	<input type="text" value=""/>

Amendment 1	<input type="text" value="1"/>	Adjustment 1 #	<input type="text" value="1"/>	Remarks <input type="text" value="Old page 144. FY change from 2015 to 16' and funding adjusted to CST phase."/>
Amended on	<input type="text" value="8/19/2014"/>	Adjusted on	<input type="text" value="2/18/2014"/>	
Amendment 2	<input type="text" value=""/>	Adjustment 2 #	<input type="text" value="2"/>	
Amended on	<input type="text" value=""/>	Adjusted on	<input type="text" value="9/8/2015"/>	



This map is for illustrative purposes only. Drawings depict conceptual project corridors and areas, not approved alignments.

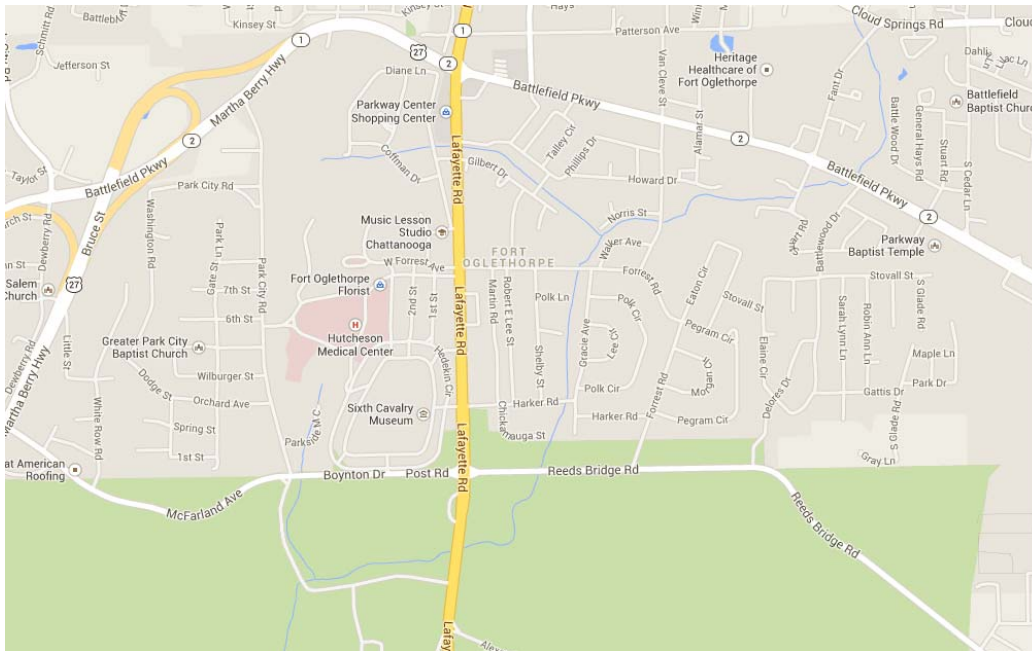
# Fiscal Years 2014-2017 Transportation Improvement Program

OLD

TIP #	GA-0013068	GDOT PIN #	0013068	Improvement Type	Enhancement	Lead Agency	GDOT
County	Catoosa	Length	0.8 mi	L RTP#	Consisten with pp. 226-229	Conformity Status	Exempt
Route/Project Name	LaFayette Road					Total Project Cost	\$3,001,200
Termini or Intersection	From Battlefield Parkway to Park Boundary						
Project Description	Gateway to Chickamauga Battlefield Local Access Road						

Fiscal Year	Type of Work	Funding Type	Total Funds	Fed Funds	State Funds	Local Funds
2014	PE	L980	\$383,200	\$383,200		
2015	CONST	L980	\$2,618,000	\$2,618,000		

Amendment 1	<input type="text" value="1"/>	Adjustment 1 #	<input type="text"/>	Remarks	New Page.
Amended on	<input type="text" value="4/15/2014"/>	Adjusted on	<input type="text"/>		
Amendment 2	<input type="text"/>	Adjustment 2 #	<input type="text"/>		
Amended on	<input type="text"/>	Adjusted on	<input type="text"/>		



This map is for illustrative purposes only. Drawings depict conceptual project corridors and areas, not approved alignments.

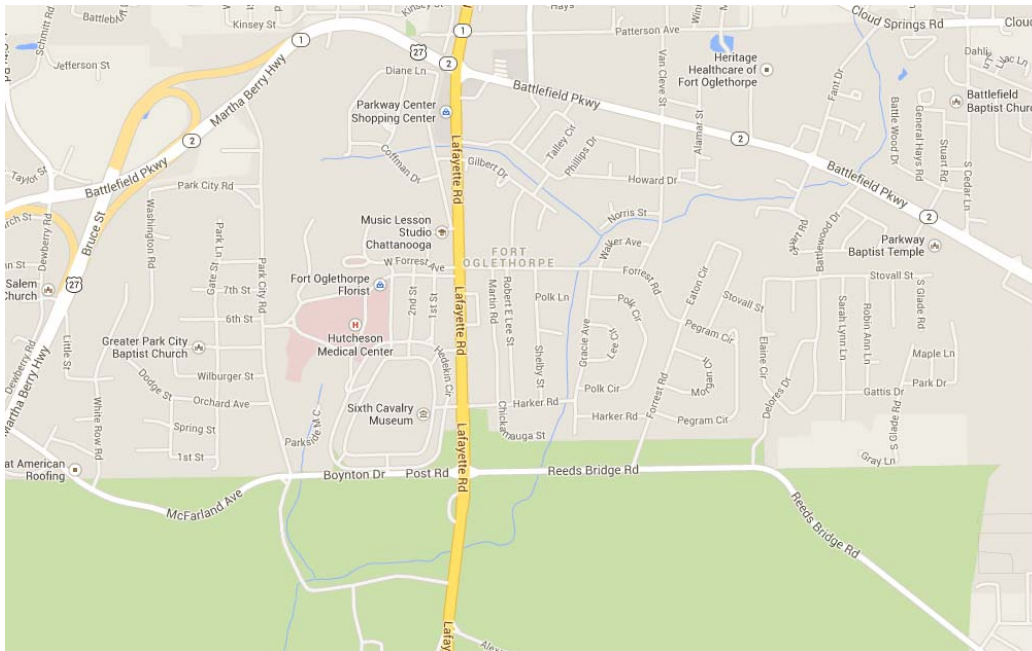
# Fiscal Years 2014-2017 Transportation Improvement Program

**NEW**

TIP #	GA-0013068	GDOT PIN #	0013068	Improvement Type	Enhancement	Lead Agency	GDOT
County	Catoosa	Length	0.8 mi	L RTP#	Consisten with pp. 226-229	Conformity Status	Exempt
Route/Project Name	LaFayette Road					Total Project Cost	\$3,001,200
Termini or Intersection	From Battlefield Parkway to Park Boundary						
Project Description	Gateway to Chickamauga Battlefield Local Access Road						

Fiscal Year	Type of Work	Funding Type	Total Funds	Fed Funds	State Funds	Local Funds
2015	PE	L980	\$383,200	\$383,200		
2016	CONST	L980	\$2,618,000	\$2,618,000		

Amendment 1	1	Adjustment 1 #	1	Remarks New Page. Shift CST phase from 15' to 16'
Amended on	4/15/2014	Adjusted on	9/8/2015	
Amendment 2		Adjustment 2 #		
Amended on		Adjusted on		



This map is for illustrative purposes only. Drawings depict conceptual project corridors and areas, not approved alignments.