

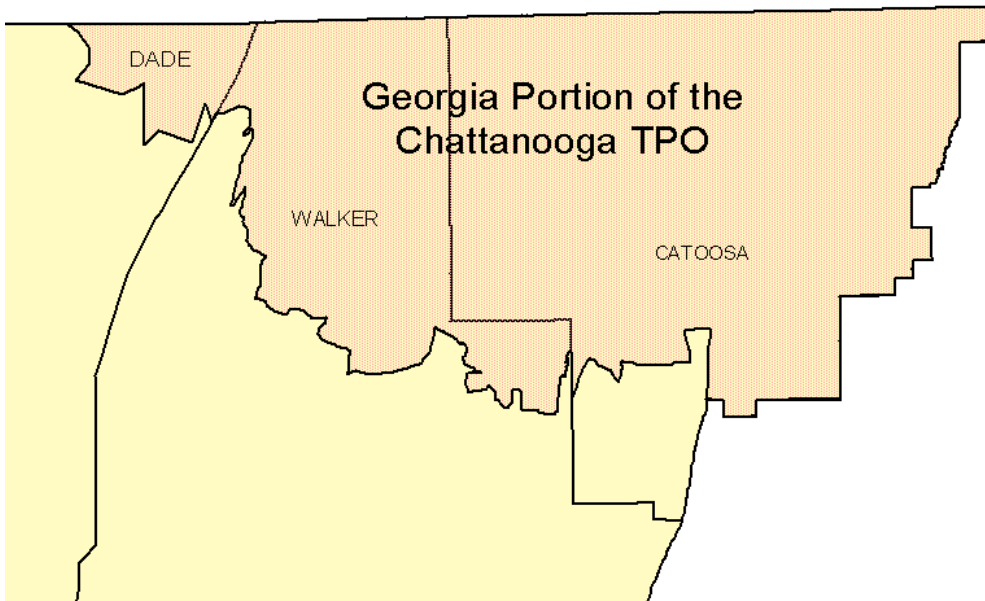
Fiscal Years 2011-2014 Transportation Improvement Program

OLD

TIP # <input type="text" value="AR-472-LR"/>	GDOT PIN # <input type="text" value="0004019"/>	Improvement Type <input type="text" value="Financial"/>	Lead Agency <input type="text" value="GDOT"/>
County <input type="text"/>	Length <input type="text"/> mi	L RTP# <input type="text" value="184"/>	Conformity Status <input type="text" value="Exempt"/>
Route/Project Name <input type="text" value="Various within the Chattanooga MPO"/>		Total Project Cost <input type="text" value="\$11,402"/>	
Termini or Intersection <input type="text" value="Chattanooga MPO"/>			
Project Description <input type="text" value="Oversight services for STP/L230 & CMAQ funded TIP Proj-FY14"/>			

Fiscal Year	Type of Work	Funding Type	Total Funds	Fed Funds	State Funds	Local Funds
<input type="text" value="2014"/>	<input type="text" value="PE"/>	<input type="text" value="L240"/>	<input type="text" value="\$11,402"/>	<input type="text" value="\$9,122"/>	<input type="text" value="\$2,280"/>	<input type="text"/>
<input type="text"/>	<input type="text"/>	<input type="text"/>	<input type="text"/>	<input type="text"/>	<input type="text"/>	<input type="text"/>
<input type="text"/>	<input type="text"/>	<input type="text"/>	<input type="text"/>	<input type="text"/>	<input type="text"/>	<input type="text"/>
<input type="text"/>	<input type="text"/>	<input type="text"/>	<input type="text"/>	<input type="text"/>	<input type="text"/>	<input type="text"/>

Amendment 1 # <input type="text"/>	Adjustment 1 # <input type="text"/>	Remarks
Amended on <input type="text"/>	Adjusted on <input type="text"/>	
Amendment 2 # <input type="text"/>	Adjustment 2 # <input type="text"/>	
Amended on <input type="text"/>	Adjusted on <input type="text"/>	



This map is for illustrative purposes only. Drawings depict conceptual project corridors and areas, not approved alignments.

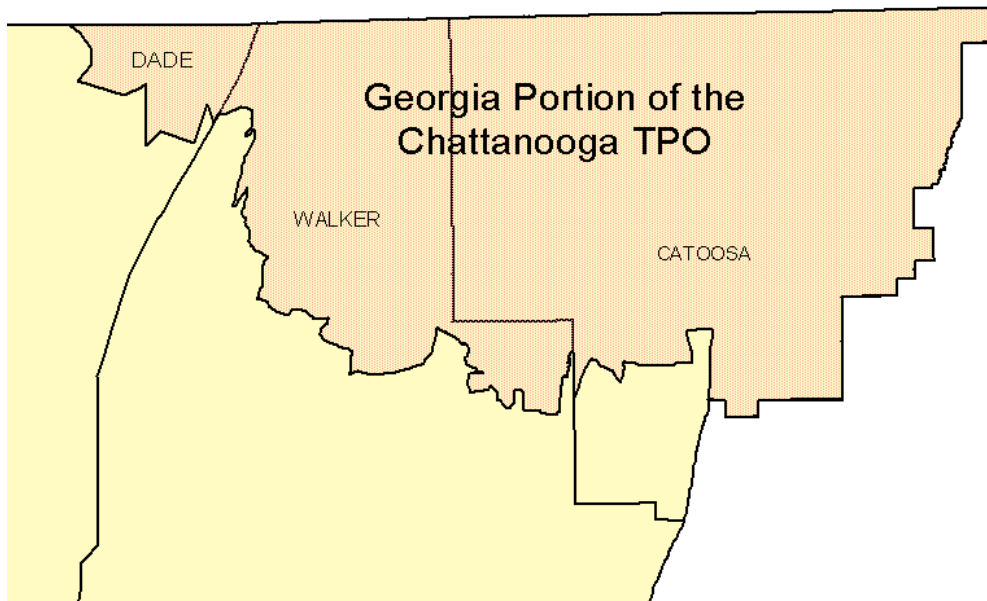
Fiscal Years 2011-2014 Transportation Improvement Program

NEW

TIP #	<input type="text" value="GA-0004019"/>	GDOT PIN #	<input type="text" value="0004019"/>	Improvement Type	<input type="text" value="Financial"/>	Lead Agency	<input type="text" value="GDOT"/>
County	<input type="text"/>	Length	<input type="text"/> mi	L RTP#	<input type="text" value="184"/>	Conformity Status	<input type="text" value="Exempt"/>
Route/Project Name	<input type="text" value="Various within the Chattanooga MPO"/>					Total Project Cost	<input type="text" value="\$17,500"/>
Termini or Intersection	<input type="text" value="Chattanooga MPO"/>						
Project Description	<input type="text" value="Oversight services for STP/L230 & CMAQ funded TIP Proj-FY14"/>						

Fiscal Year	Type of Work	Funding Type	Total Funds	Fed Funds	State Funds	Local Funds
<input type="text" value="2014"/>	<input type="text" value="PE"/>	<input type="text" value="L240"/>	<input type="text" value="\$17,500"/>	<input type="text" value="\$14,000"/>	<input type="text" value="\$3,500"/>	<input type="text"/>
<input type="text"/>	<input type="text"/>	<input type="text"/>	<input type="text"/>	<input type="text"/>	<input type="text"/>	<input type="text"/>
<input type="text"/>	<input type="text"/>	<input type="text"/>	<input type="text"/>	<input type="text"/>	<input type="text"/>	<input type="text"/>
<input type="text"/>	<input type="text"/>	<input type="text"/>	<input type="text"/>	<input type="text"/>	<input type="text"/>	<input type="text"/>

Amendment 1 #	<input type="text" value="1"/>	Adjustment 1 #	<input type="text"/>	Remarks <input type="text" value="Original Page 124."/>
Amended on	<input type="text" value="8/21/2012"/>	Adjusted on	<input type="text"/>	
Amendment 2 #	<input type="text"/>	Adjustment 2 #	<input type="text"/>	
Amended on	<input type="text"/>	Adjusted on	<input type="text"/>	



This map is for illustrative purposes only. Drawings depict conceptual project corridors and areas, not approved alignments.

Fiscal Years 2011-2014 Transportation Improvement Program

OLD

TIP #	<input type="text" value="GA-CR390"/>	GDOT PIN #	<input type="text" value="0006658"/>	Improvement Type	<input type="text" value="Bridge"/>	Lead Agency	<input type="text" value="GDOT"/>
County	<input type="text" value="Catoosa"/>	Length	<input type="text"/> mi	L RTP#	<input type="text" value="185"/>	Conformity Status	<input type="text" value="Exempt"/>
Route/Project Name	<input type="text" value="CR 390/3 Notch Road"/>					Total Project Cost	<input type="text" value="\$104,234"/>
Termini or Intersection	<input type="text" value="Bridge on 3 Notch Rd"/>						
Project Description	<input type="text" value="Bridge reconstruction"/>						

Fiscal Year	Type of Work	Funding Type	Total Funds	Fed Funds	State Funds	Local Funds
<input type="text" value="2013"/>	<input type="text" value="ROW"/>	<input type="text" value="LOCAL"/>	<input type="text"/>	<input type="text"/>	<input type="text"/>	<input type="text" value="\$104,234"/>
<input type="text"/>	<input type="text"/>	<input type="text"/>	<input type="text"/>	<input type="text"/>	<input type="text"/>	<input type="text"/>
<input type="text"/>	<input type="text"/>	<input type="text"/>	<input type="text"/>	<input type="text"/>	<input type="text"/>	<input type="text"/>
<input type="text"/>	<input type="text"/>	<input type="text"/>	<input type="text"/>	<input type="text"/>	<input type="text"/>	<input type="text"/>

Amendment 1 #	<input type="text"/>	Adjustment 1 #	<input type="text"/>	Remarks
Amended on	<input type="text"/>	Adjusted on	<input type="text"/>	
Amendment 2 #	<input type="text"/>	Adjustment 2 #	<input type="text"/>	
Amended on	<input type="text"/>	Adjusted on	<input type="text"/>	



This map is for illustrative purposes only. Drawings depict conceptual project corridors and areas, not approved alignments.

Fiscal Years 2011-2014 Transportation Improvement Program

NEW

TIP #	GA-0006658	GDOT PIN #	0006658	Improvement Type	Bridge	Lead Agency	GDOT
County	Catoosa	Length	mi	L RTP #	185	Conformity Status	Exempt
Route/Project Name	CR 390/3 Notch Road			Total Project Cost	\$137,000		
Termini or Intersection	Bridge on 3 Notch Rd						
Project Description	Bridge reconstruction						

Fiscal Year	Type of Work	Funding Type	Total Funds	Fed Funds	State Funds	Local Funds
2013	ROW	LOCAL				\$137,000

Amendment 1 #	1	Adjustment 1 #		Remarks Original Page 127.
Amended on	8/21/2012	Adjusted on		
Amendment 2 #		Adjustment 2 #		
Amended on		Adjusted on		



This map is for illustrative purposes only. Drawings depict conceptual project corridors and areas, not approved alignments.

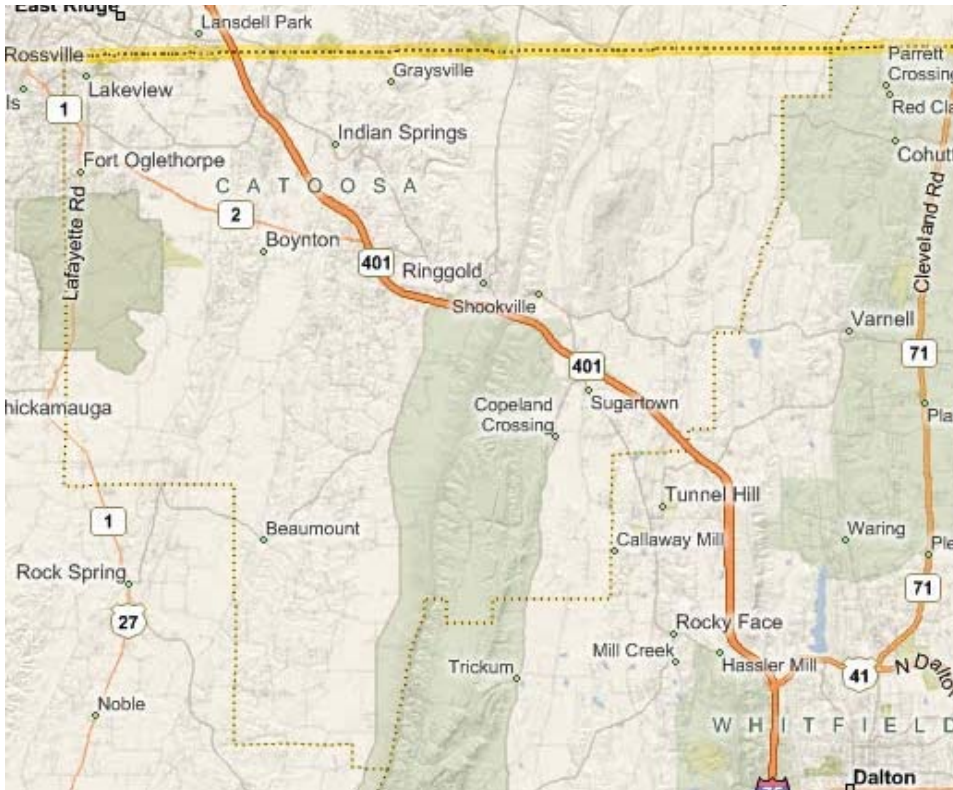
Fiscal Years 2011-2014 Transportation Improvement Program

OLD

TIP #	<input type="text" value="CatoosaCountyImpr"/>	GDOT PIN #	<input type="text" value="0007545"/>	Improvement Type	<input type="text" value="3R"/>	Lead Agency	<input type="text" value="GDOT"/>
County	<input type="text" value="Catoosa"/>	Length	<input type="text"/> mi	LRTP#	<input type="text" value="184"/>	Conformity Status	<input type="text" value="Exempt"/>
Route/Project Name	<input type="text" value="Various within the Chattanooga MPO"/>					Total Project Cost	<input type="text" value="\$1,709,484"/>
Termini or Intersection	<input type="text" value="Chattanooga MPO"/>						
Project Description	<input type="text" value="Transportation improvements in Catoosa County"/>						

Fiscal Year	Type of Work	Funding Type	Total Funds	Fed Funds	State Funds	Local Funds
<input type="text" value="2011"/>	<input type="text" value="CONST"/>	<input type="text" value="LY30"/>	<input type="text" value="\$1,709,484"/>	<input type="text" value="\$1,367,587"/>	<input type="text"/>	<input type="text" value="\$341,897"/>
<input type="text"/>	<input type="text"/>	<input type="text"/>	<input type="text"/>	<input type="text"/>	<input type="text"/>	<input type="text"/>
<input type="text"/>	<input type="text"/>	<input type="text"/>	<input type="text"/>	<input type="text"/>	<input type="text"/>	<input type="text"/>
<input type="text"/>	<input type="text"/>	<input type="text"/>	<input type="text"/>	<input type="text"/>	<input type="text"/>	<input type="text"/>

Amendment 1 #	<input type="text"/>	Adjustment 1 #	<input type="text"/>	Remarks
Amended on	<input type="text"/>	Adjusted on	<input type="text"/>	
Amendment 2 #	<input type="text"/>	Adjustment 2 #	<input type="text"/>	
Amended on	<input type="text"/>	Adjusted on	<input type="text"/>	



This map is for illustrative purposes only. Drawings depict conceptual project corridors and areas, not approved alignments.

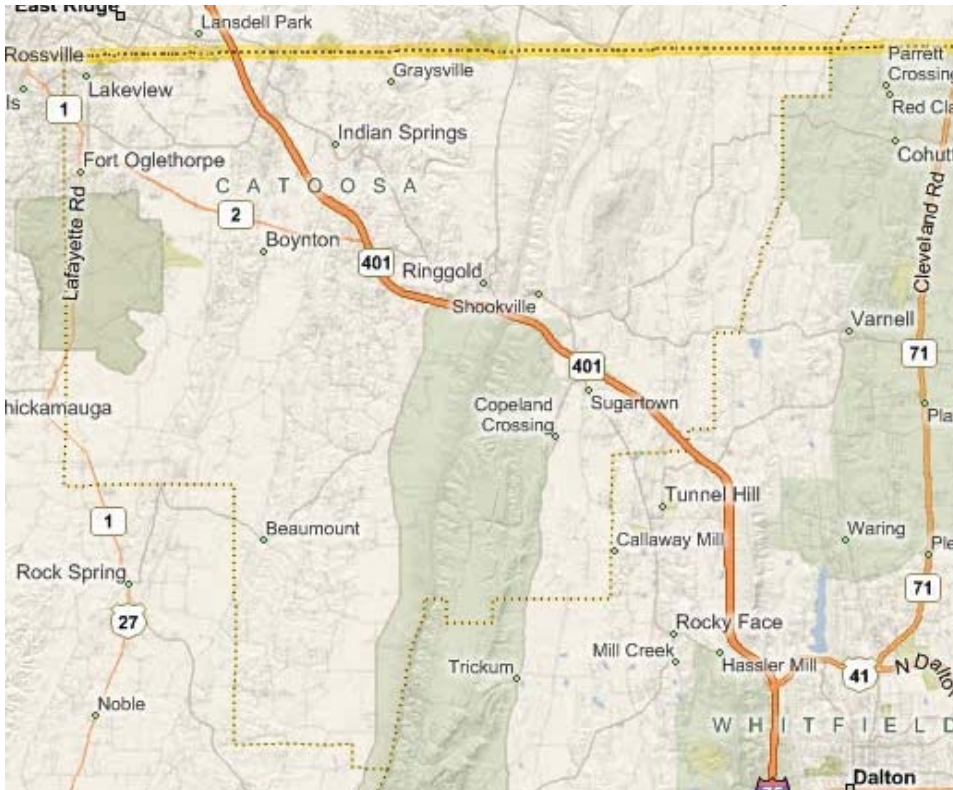
Fiscal Years 2011-2014 Transportation Improvement Program

NEW

TIP #	<input type="text" value="GA-0007545"/>	GDOT PIN #	<input type="text" value="0007545"/>	Improvement Type	<input type="text" value="3R"/>	Lead Agency	<input type="text" value="GDOT"/>
County	<input type="text" value="Catoosa"/>	Length	<input type="text"/> mi	LRTP#	<input type="text" value="184"/>	Conformity Status	<input type="text" value="Exempt"/>
Route/Project Name	<input type="text" value="Various within the Chattanooga MPO"/>					Total Project Cost	<input type="text" value="\$1,709,484"/>
Termini or Intersection	<input type="text" value="Chattanooga MPO"/>						
Project Description	<input type="text" value="Transportation improvements in Catoosa County"/>						

Fiscal Year	Type of Work	Funding Type	Total Funds	Fed Funds	State Funds	Local Funds
<input type="text" value="2014"/>	<input type="text" value="CONST"/>	<input type="text" value="LY30"/>	<input type="text" value="\$1,709,484"/>	<input type="text" value="\$1,367,587"/>	<input type="text"/>	<input type="text" value="\$341,897"/>
<input type="text"/>	<input type="text"/>	<input type="text"/>	<input type="text"/>	<input type="text"/>	<input type="text"/>	<input type="text"/>
<input type="text"/>	<input type="text"/>	<input type="text"/>	<input type="text"/>	<input type="text"/>	<input type="text"/>	<input type="text"/>
<input type="text"/>	<input type="text"/>	<input type="text"/>	<input type="text"/>	<input type="text"/>	<input type="text"/>	<input type="text"/>

Amendment 1 #	<input type="text" value="1"/>	Adjustment 1 #	<input type="text"/>	Remarks Original Page 132.
Amended on	<input type="text" value="8/21/2012"/>	Adjusted on	<input type="text"/>	
Amendment 2 #	<input type="text"/>	Adjustment 2 #	<input type="text"/>	
Amended on	<input type="text"/>	Adjusted on	<input type="text"/>	



This map is for illustrative purposes only. Drawings depict conceptual project corridors and areas, not approved alignments.

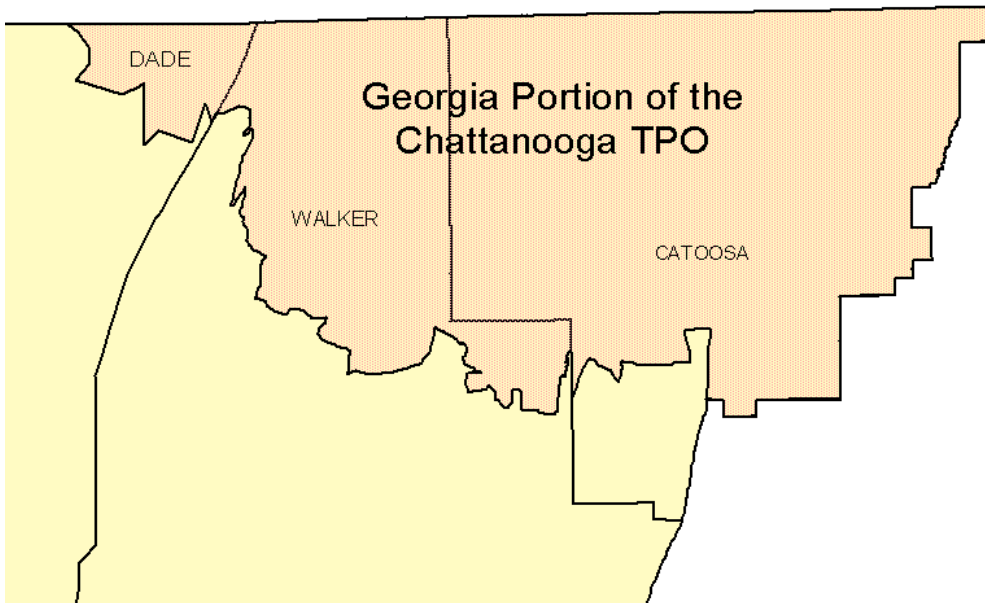
Fiscal Years 2011-2014 Transportation Improvement Program

OLD

TIP #	<input type="text" value="AR-472-2013"/>	GDOT PIN #	<input type="text" value="0009172"/>	Improvement Type	<input type="text" value="Financial"/>	Lead Agency	<input type="text" value="GDOT"/>
County	<input type="text"/>	Length	<input type="text"/> mi	L RTP#	<input type="text" value="184"/>	Conformity Status	<input type="text" value="Exempt"/>
Route/Project Name	<input type="text" value="Various within the Chattanooga MPO"/>					Total Project Cost	<input type="text" value="\$8,509"/>
Termini or Intersection	<input type="text" value="Chattanooga MPO"/>						
Project Description	<input type="text" value="Oversight services for STP/L230 & CMAQ funded TIP Proj-FY13"/>						

Fiscal Year	Type of Work	Funding Type	Total Funds	Fed Funds	State Funds	Local Funds
<input type="text" value="2013"/>	<input type="text" value="PE"/>	<input type="text" value="L240"/>	<input type="text" value="\$8,509"/>	<input type="text" value="\$6,807"/>	<input type="text" value="\$1,702"/>	<input type="text"/>
<input type="text"/>	<input type="text"/>	<input type="text"/>	<input type="text"/>	<input type="text"/>	<input type="text"/>	<input type="text"/>
<input type="text"/>	<input type="text"/>	<input type="text"/>	<input type="text"/>	<input type="text"/>	<input type="text"/>	<input type="text"/>
<input type="text"/>	<input type="text"/>	<input type="text"/>	<input type="text"/>	<input type="text"/>	<input type="text"/>	<input type="text"/>

Amendment 1 #	<input type="text"/>	Adjustment 1 #	<input type="text"/>	Remarks <input style="width: 100%; height: 100%;" type="text"/>
Amended on	<input type="text"/>	Adjusted on	<input type="text"/>	
Amendment 2 #	<input type="text"/>	Adjustment 2 #	<input type="text"/>	
Amended on	<input type="text"/>	Adjusted on	<input type="text"/>	



This map is for illustrative purposes only. Drawings depict conceptual project corridors and areas, not approved alignments.

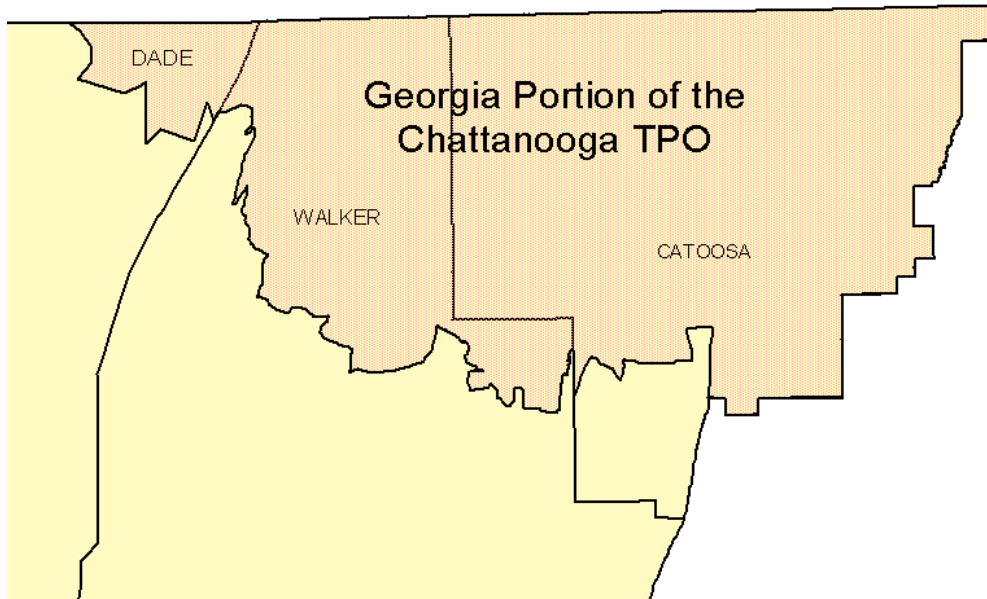
Fiscal Years 2011-2014 Transportation Improvement Program

NEW

TIP #	<input type="text" value="GA-0009172"/>	GDOT PIN #	<input type="text" value="0009172"/>	Improvement Type	<input type="text" value="Financial"/>	Lead Agency	<input type="text" value="GDOT"/>
County	<input type="text"/>	Length	<input type="text"/> mi	L RTP#	<input type="text" value="184"/>	Conformity Status	<input type="text" value="Exempt"/>
Route/Project Name	<input type="text" value="Various within the Chattanooga MPO"/>					Total Project Cost	<input type="text" value="\$17,500"/>
Termini or Intersection	<input type="text" value="Chattanooga MPO"/>						
Project Description	<input type="text" value="Oversight services for STP/L230 & CMAQ funded TIP Proj-FY13"/>						

Fiscal Year	Type of Work	Funding Type	Total Funds	Fed Funds	State Funds	Local Funds
<input type="text" value="2013"/>	<input type="text" value="PE"/>	<input type="text" value="L240"/>	<input type="text" value="\$17,500"/>	<input type="text" value="\$14,000"/>	<input type="text" value="\$3,500"/>	<input type="text"/>
<input type="text"/>	<input type="text"/>	<input type="text"/>	<input type="text"/>	<input type="text"/>	<input type="text"/>	<input type="text"/>
<input type="text"/>	<input type="text"/>	<input type="text"/>	<input type="text"/>	<input type="text"/>	<input type="text"/>	<input type="text"/>
<input type="text"/>	<input type="text"/>	<input type="text"/>	<input type="text"/>	<input type="text"/>	<input type="text"/>	<input type="text"/>

Amendment 1 #	<input type="text" value="1"/>	Adjustment 1 #	<input type="text"/>	Remarks <input type="text" value="Original Page 123."/>
Amended on	<input type="text" value="8/21/2012"/>	Adjusted on	<input type="text"/>	
Amendment 2 #	<input type="text"/>	Adjustment 2 #	<input type="text"/>	
Amended on	<input type="text"/>	Adjusted on	<input type="text"/>	



This map is for illustrative purposes only. Drawings depict conceptual project corridors and areas, not approved alignments.

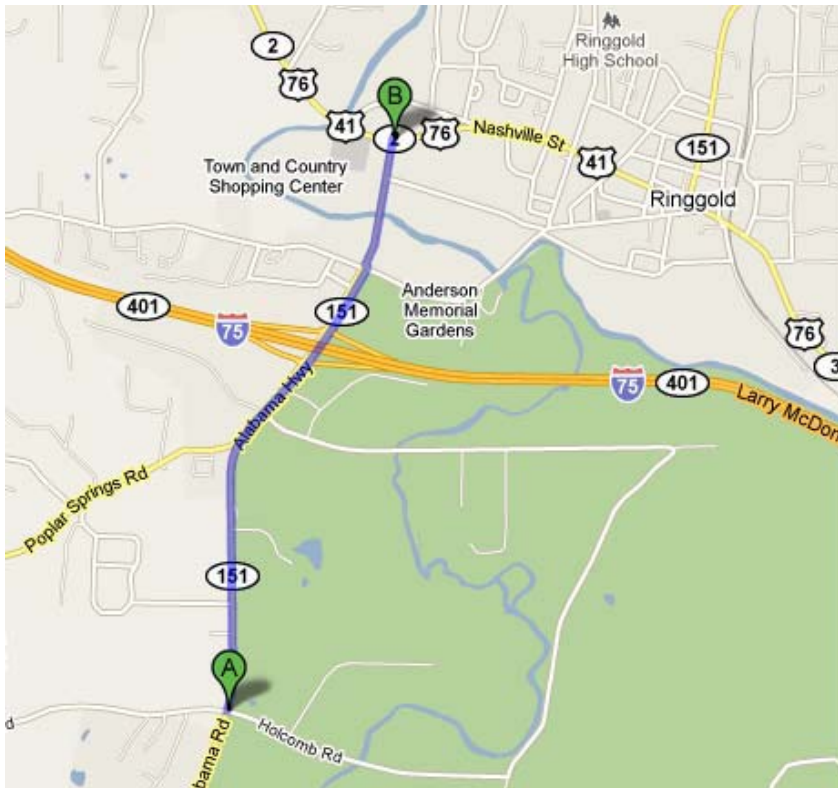
Fiscal Years 2011-2014 Transportation Improvement Program

OLD

TIP #	STP-98-2	GDOT PIN #	621530	Improvement Type	Road Widening	Lead Agency	GDOT
County	Catoosa	Length	2.0 mi	L RTP#	5	Conformity Status	Nonexempt
Route/Project Name	SR151/Alabama Hwy			Total Project Cost	\$47,672,182		
Termini or Intersection	From Holcombe Rd to US41/Nashville St						
Project Description	Widen from 2 to 4 lanes with turn lanes as needed						

Fiscal Year	Type of Work	Funding Type	Total Funds	Fed Funds	State Funds	Local Funds
2011	ROW	L230	\$1,812,597	\$1,450,078	\$362,519	
2012	ROW	L230	\$999,403	\$799,522	\$199,881	
2012	ROW	L240	\$10,285,756	\$8,228,605	\$2,057,151	
2014	CONST	L240	\$31,673,177	\$25,338,542	\$6,334,635	

Amendment 1 #	<input type="text"/>	Adjustment 1 #	<input type="text"/>	Remarks Additional page
Amended on	<input type="text"/>	Adjusted on	<input type="text"/>	
Amendment 2 #	<input type="text"/>	Adjustment 2 #	<input type="text"/>	
Amended on	<input type="text"/>	Adjusted on	<input type="text"/>	



This map is for illustrative purposes only. Drawings depict conceptual project corridors and areas, not approved alignments.

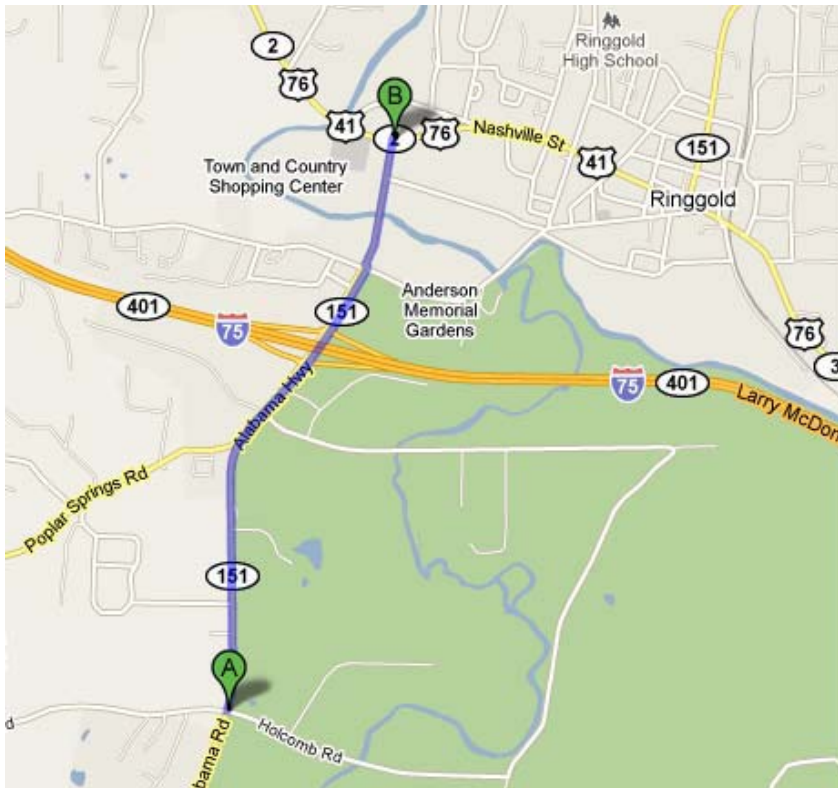
Fiscal Years 2011-2014 Transportation Improvement Program

OLD

TIP #	STP-98-2(cont.)	GDOT PIN #	621530(cont.)	Improvement Type	Road Widening	Lead Agency	GDOT
County	Catoosa	Length	2.0 mi	L RTP#	5	Conformity Status	Nonexempt
Route/Project Name	SR151/Alabama Hwy			Total Project Cost	\$47,672,182		
Termini or Intersection	From Holcombe Rd to US41/Nashville St						
Project Description	Widen from 2 to 4 lanes with turn lanes as needed						

Fiscal Year	Type of Work	Funding Type	Total Funds	Fed Funds	State Funds	Local Funds
2014	CONST	L230	\$2,901,249	\$2,320,999	\$580,250	

Amendment 1 #	<input type="text"/>	Adjustment 1 #	<input type="text"/>	Remarks 2nd page
Amended on	<input type="text"/>	Adjusted on	<input type="text"/>	
Amendment 2 #	<input type="text"/>	Adjustment 2 #	<input type="text"/>	
Amended on	<input type="text"/>	Adjusted on	<input type="text"/>	



This map is for illustrative purposes only. Drawings depict conceptual project corridors and areas, not approved alignments.

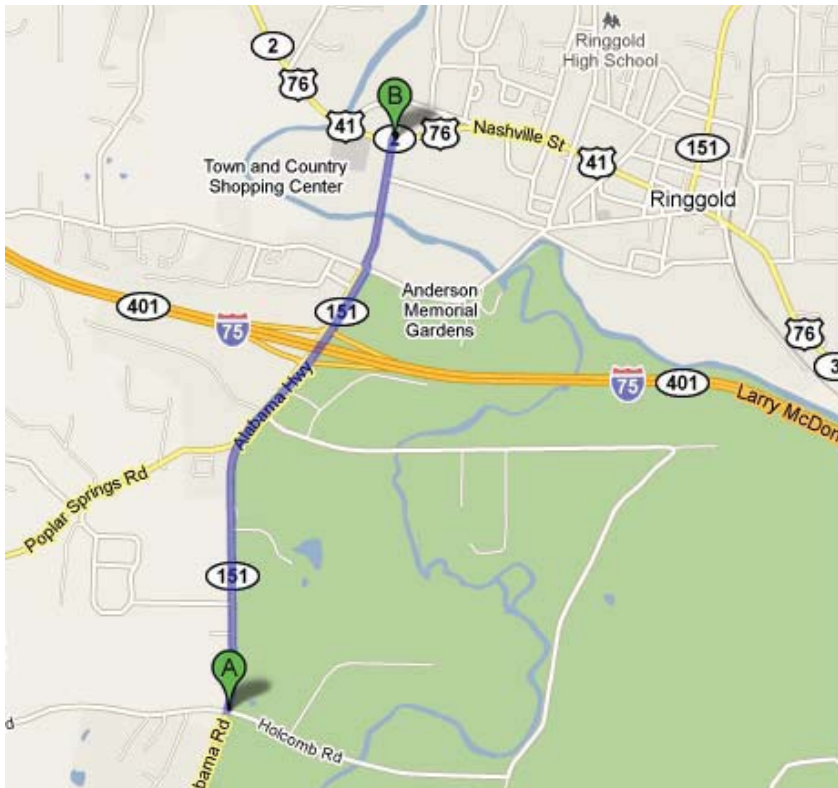
Fiscal Years 2011-2014 Transportation Improvement Program

NEW

TIP #	GA-621530	GDOT PIN #	621530	Improvement Type	Road Widening	Lead Agency	GDOT
County	Catoosa	Length	2.0 mi	L RTP #	5	Conformity Status	Nonexempt
Route/Project Name	SR151/Alabama Hwy			Total Project Cost	\$43,325,476		
Termini or Intersection	From Holcombe Rd to US41/Nashville St						
Project Description	Widen from 2 to 4 lanes with turn lanes as needed						

Fiscal Year	Type of Work	Funding Type	Total Funds	Fed Funds	State Funds	Local Funds
2011	ROW	L230	\$1,812,597	\$1,450,078	\$362,519	
2012	ROW	L230	\$999,403	\$799,522	\$199,881	
2012	ROW	L240	\$10,285,756	\$8,228,605	\$2,057,151	
2013	PE	L240	\$120,000	\$96,000	\$24,000	

Amendment 1 #	1	Adjustment 1 #		Remarks Additional pages (1 of 2). Original Page 129.
Amended on	8/21/2012	Adjusted on		
Amendment 2 #		Adjustment 2 #		
Amended on		Adjusted on		



This map is for illustrative purposes only. Drawings depict conceptual project corridors and areas, not approved alignments.

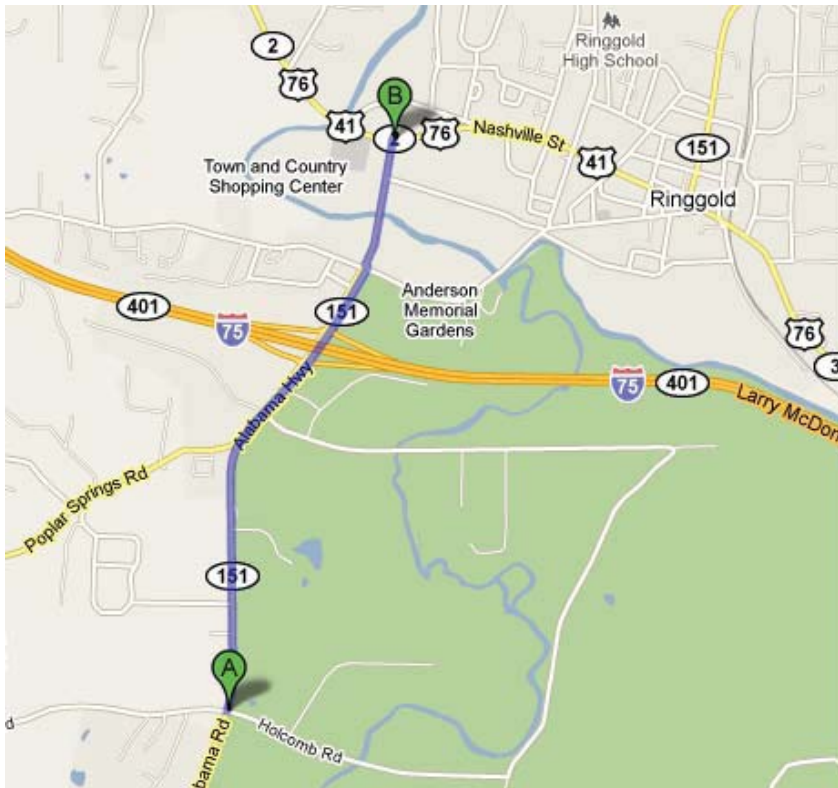
Fiscal Years 2011-2014 Transportation Improvement Program

NEW

TIP #	GA- 621530	GDOT PIN #	621530(cont.)	Improvement Type	Road Widening	Lead Agency	GDOT
County	Catoosa	Length	2.0 mi	L RTP#	5	Conformity Status	Nonexempt
Route/Project Name	SR151/Alabama Hwy					Total Project Cost	\$43,325,476
Termini or Intersection	From Holcombe Rd to US41/Nashville St						
Project Description	Widen from 2 to 4 lanes with turn lanes as needed						

Fiscal Year	Type of Work	Funding Type	Total Funds	Fed Funds	State Funds	Local Funds
2014	CONST	L230S	\$2,480,000	\$1,984,000	\$496,000	
2014	CONST	L240	\$23,736,364	\$18,989,091	\$4,747,272	
2014	UTILITIES	LOCAL	\$3,891,356			\$3,891,356

Amendment 1 #	1	Adjustment 1 #		Remarks Additional pages (2 of 2). Original Page 129.
Amended on	8/21/2012	Adjusted on		
Amendment 2 #		Adjustment 2 #		
Amended on		Adjusted on		



This map is for illustrative purposes only. Drawings depict conceptual project corridors and areas, not approved alignments.

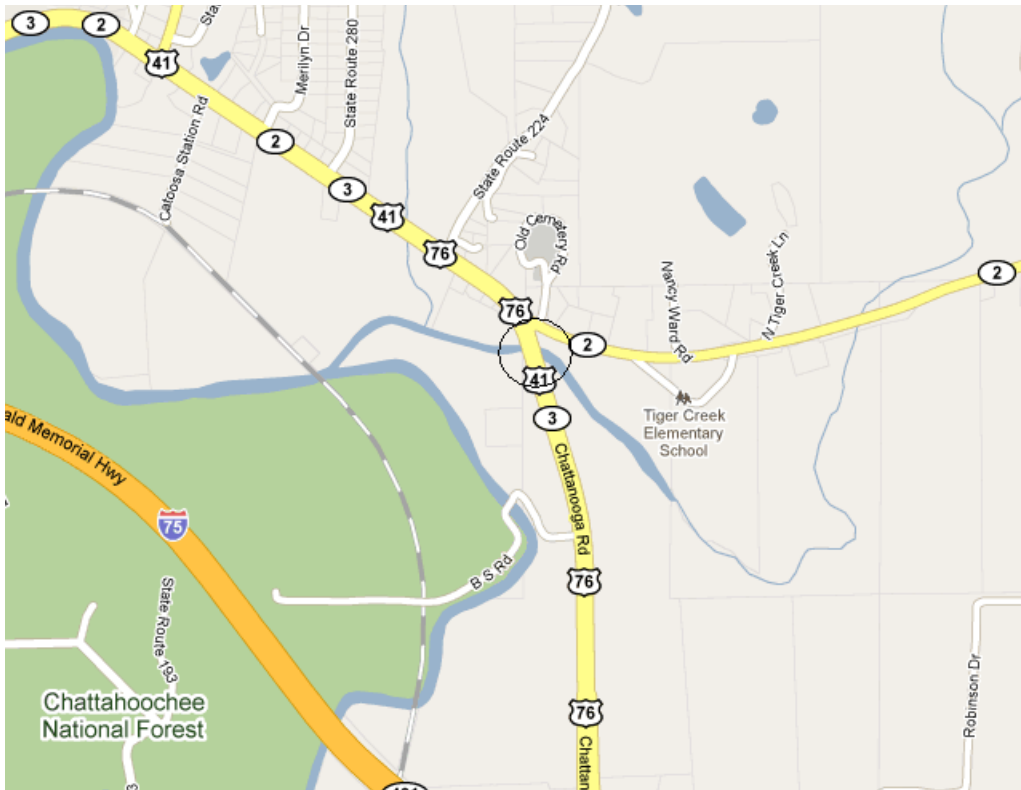
Fiscal Years 2011-2014 Transportation Improvement Program

OLD

TIP #	<input type="text" value="GA-04-01"/>	GDOT PIN #	<input type="text" value="632885"/>	Improvement Type	<input type="text" value="Bridge"/>	Lead Agency	<input type="text" value="GDOT"/>
County	<input type="text" value="Catoosa"/>	Length	<input type="text"/> mi	L RTP#	<input type="text" value="185"/>	Conformity Status	<input type="text" value="Exempt"/>
Route/Project Name	<input type="text" value="US 41"/>					Total Project Cost	<input type="text" value="\$4,028,152"/>
Termini or Intersection	<input type="text" value="Tiger Creek"/>						
Project Description	<input type="text" value="US 41 at Tiger Creek, 1.9 east of Ringgold"/>						

Fiscal Year	Type of Work	Funding Type	Total Funds	Fed Funds	State Funds	Local Funds
<input type="text" value="2011"/>	<input type="text" value="ROW"/>	<input type="text" value="L1C0"/>	<input type="text" value="\$1,025,960"/>	<input type="text" value="\$820,768"/>	<input type="text" value="\$205,192"/>	<input type="text"/>
<input type="text" value="2013"/>	<input type="text" value="CONST"/>	<input type="text" value="L1C0"/>	<input type="text" value="\$3,002,192"/>	<input type="text" value="\$2,401,754"/>	<input type="text" value="\$600,438"/>	<input type="text"/>
<input type="text"/>	<input type="text"/>	<input type="text"/>	<input type="text"/>	<input type="text"/>	<input type="text"/>	<input type="text"/>
<input type="text"/>	<input type="text"/>	<input type="text"/>	<input type="text"/>	<input type="text"/>	<input type="text"/>	<input type="text"/>

Amendment 1 #	<input type="text"/>	Adjustment 1 #	<input type="text"/>	Remarks
Amended on	<input type="text"/>	Adjusted on	<input type="text"/>	
Amendment 2 #	<input type="text"/>	Adjustment 2 #	<input type="text"/>	
Amended on	<input type="text"/>	Adjusted on	<input type="text"/>	



This map is for illustrative purposes only. Drawings depict conceptual project corridors and areas, not approved alignments.

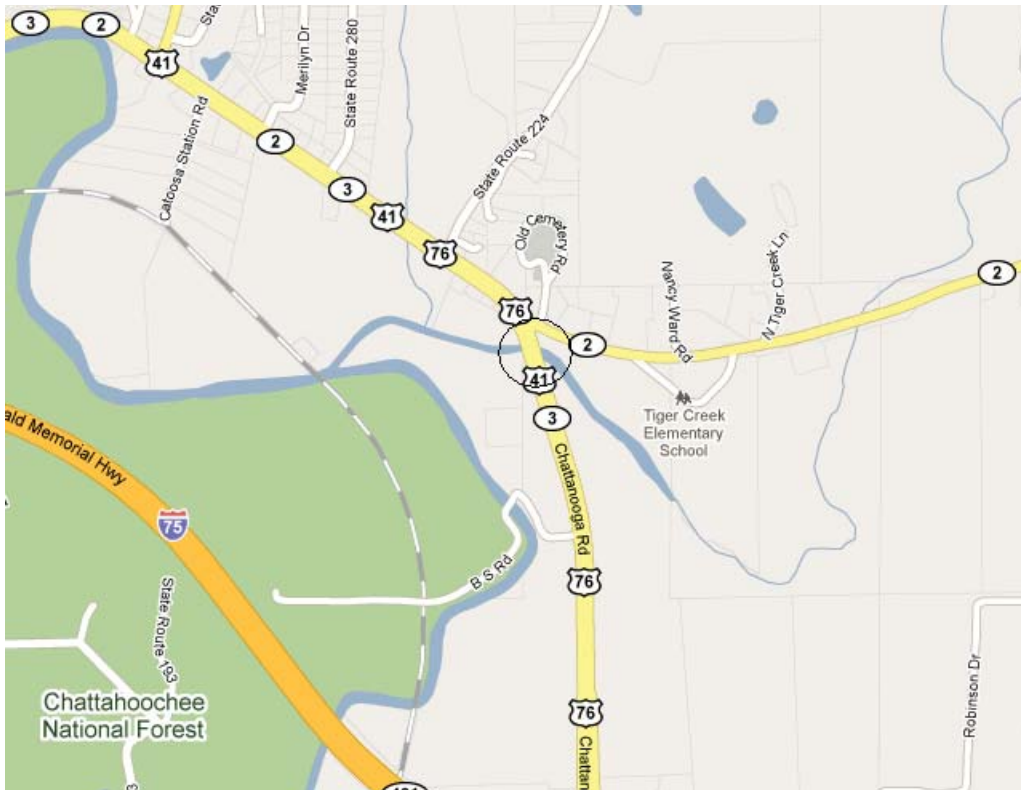
Fiscal Years 2011-2014 Transportation Improvement Program

NEW

TIP #	GA-632885	GDOT PIN #	632885	Improvement Type	Bridge	Lead Agency	GDOT
County	Catoosa	Length	mi	L RTP#	185	Conformity Status	Exempt
Route/Project Name	US 41			Total Project Cost	\$4,557,630		
Termini or Intersection	Tiger Creek						
Project Description	US 41 at Tiger Creek, 1.9 east of Ringgold						

Fiscal Year	Type of Work	Funding Type	Total Funds	Fed Funds	State Funds	Local Funds
2011	ROW	L1C0	\$1,025,960	\$820,768	\$205,192	
2014	CONST	L1C0	\$1,367,238	\$1,093,790	\$273,448	
2014	CONST	L240	\$1,423,043	\$1,138,435	\$284,609	
2014	UTILITIES	L240	\$741,389	\$593,111	\$148,278	

Amendment 1 #	1	Adjustment 1 #		Remarks Original Page 131.
Amended on	8/21/2012	Adjusted on		
Amendment 2 #		Adjustment 2 #		
Amended on		Adjusted on		



This map is for illustrative purposes only. Drawings depict conceptual project corridors and areas, not approved alignments.

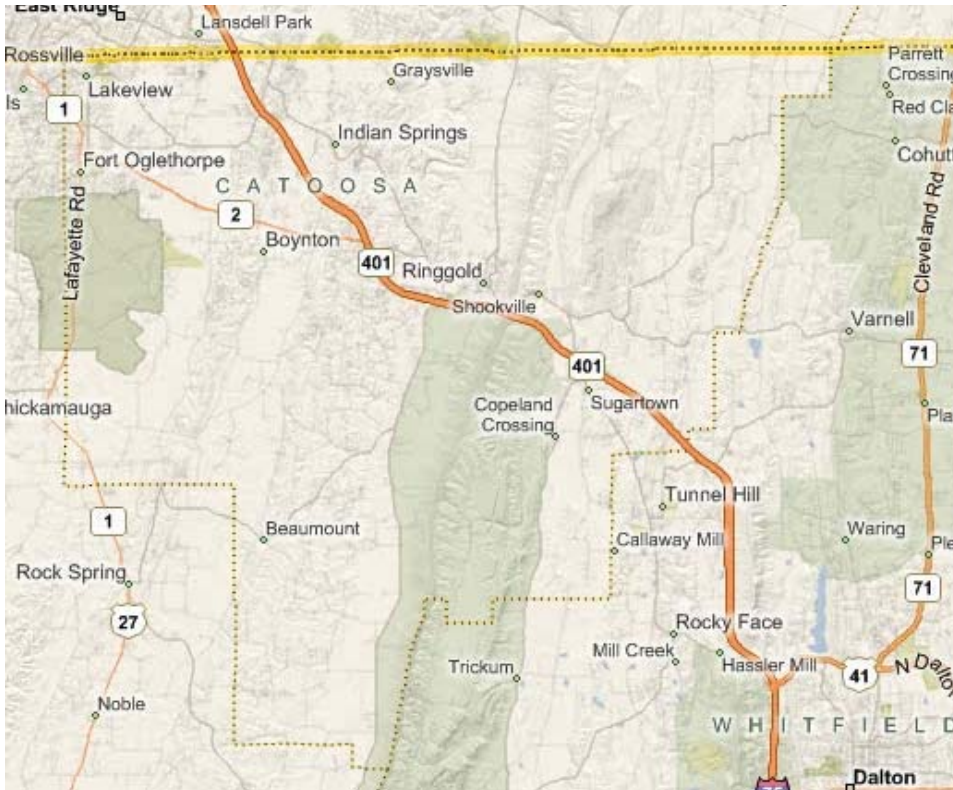
Fiscal Years 2011-2014 Transportation Improvement Program

OLD

TIP #	<input type="text" value="GA-Resurfacing"/>	GDOT PIN #	<input type="text"/>	Improvement Type	<input type="text" value="3R"/>	Lead Agency	<input type="text" value="Catoosa County"/>
County	<input type="text" value="Catoosa"/>	Length	<input type="text"/> mi	LRTP#	<input type="text" value="185"/>	Conformity Status	<input type="text" value="Exempt"/>
Route/Project Name	<input type="text" value="Various within the Chattanooga MPO"/>					Total Project Cost	<input type="text" value="\$2,215,784"/>
Termini or Intersection	<input type="text" value="Chattanooga MPO"/>						
Project Description	<input type="text" value="Various road resurfacing in Catoosa County"/>						

Fiscal Year	Type of Work	Funding Type	Total Funds	Fed Funds	State Funds	Local Funds
<input type="text" value="2011"/>	<input type="text" value="CONST"/>	<input type="text" value="L230"/>	<input type="text" value="\$117,000"/>	<input type="text" value="\$93,600"/>	<input type="text"/>	<input type="text" value="\$23,400"/>
<input type="text" value="2012"/>	<input type="text" value="CONST"/>	<input type="text" value="L230"/>	<input type="text" value="\$1,153,804"/>	<input type="text" value="\$923,043"/>	<input type="text"/>	<input type="text" value="\$230,761"/>
<input type="text" value="2013"/>	<input type="text" value="CONST"/>	<input type="text" value="L230"/>	<input type="text" value="\$827,980"/>	<input type="text" value="\$662,384"/>	<input type="text"/>	<input type="text" value="\$165,596"/>
<input type="text" value="2014"/>	<input type="text" value="CONST"/>	<input type="text" value="L230"/>	<input type="text" value="\$117,000"/>	<input type="text" value="\$93,600"/>	<input type="text"/>	<input type="text" value="\$23,400"/>

Amendment 1 #	<input type="text"/>	Adjustment 1 #	<input type="text"/>	Remarks <div style="border: 1px solid black; height: 100px; width: 100%;"></div>
Amended on	<input type="text"/>	Adjusted on	<input type="text"/>	
Amendment 2 #	<input type="text"/>	Adjustment 2 #	<input type="text"/>	
Amended on	<input type="text"/>	Adjusted on	<input type="text"/>	



This map is for illustrative purposes only. Drawings depict conceptual project corridors and areas, not approved alignments.

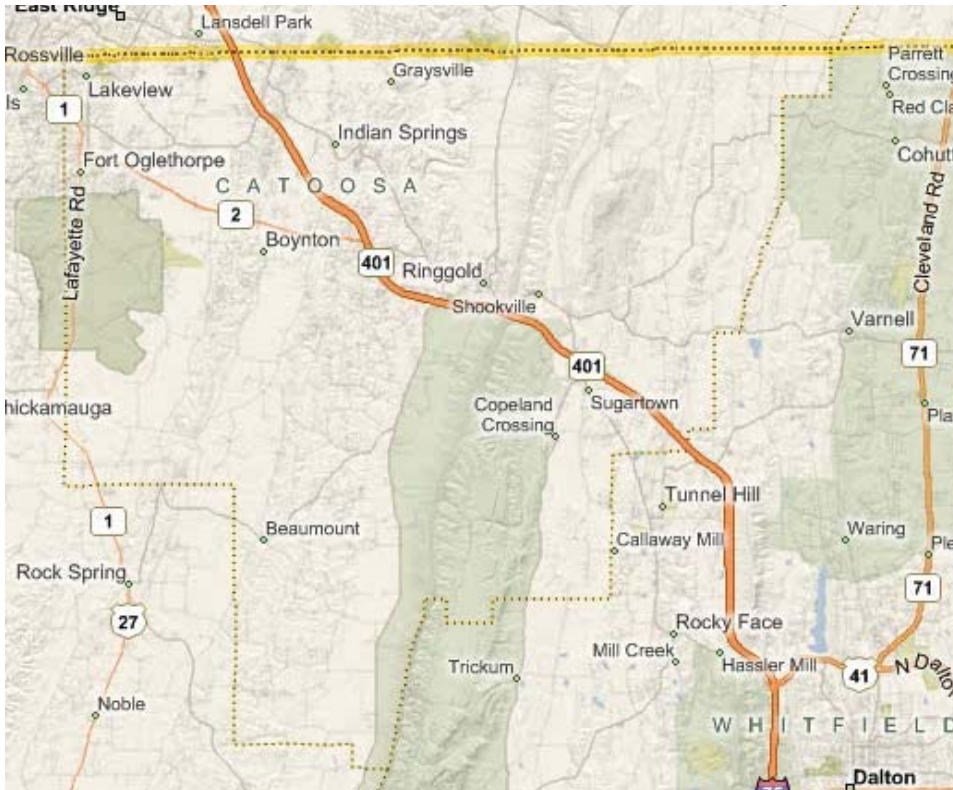
Fiscal Years 2011-2014 Transportation Improvement Program

NEW

TIP #	GA-Resurfacing	GDOT PIN #		Improvement Type	3R	Lead Agency	Catoosa County
County	Catoosa	Length		LRTP#	185	Conformity Status	Exempt
Route/Project Name	Various within the Chattanooga MPO					Total Project Cost	\$2,215,784
Termini or Intersection	Chattanooga MPO						
Project Description	Various road resurfacing in Catoosa County						

Fiscal Year	Type of Work	Funding Type	Total Funds	Fed Funds	State Funds	Local Funds
2012	CONST	L230	\$1,270,804	\$1,016,643		\$254,160
2013	CONST	L230	\$827,980	\$662,384		\$165,595
2014	CONST	L230	\$117,000	\$93,600		\$23,400

Amendment 1 #	1	Adjustment 1 #		Remarks Original Page 125.
Amended on	8/21/2012	Adjusted on		
Amendment 2 #		Adjustment 2 #		
Amended on		Adjusted on		



This map is for illustrative purposes only. Drawings depict conceptual project corridors and areas, not approved alignments.

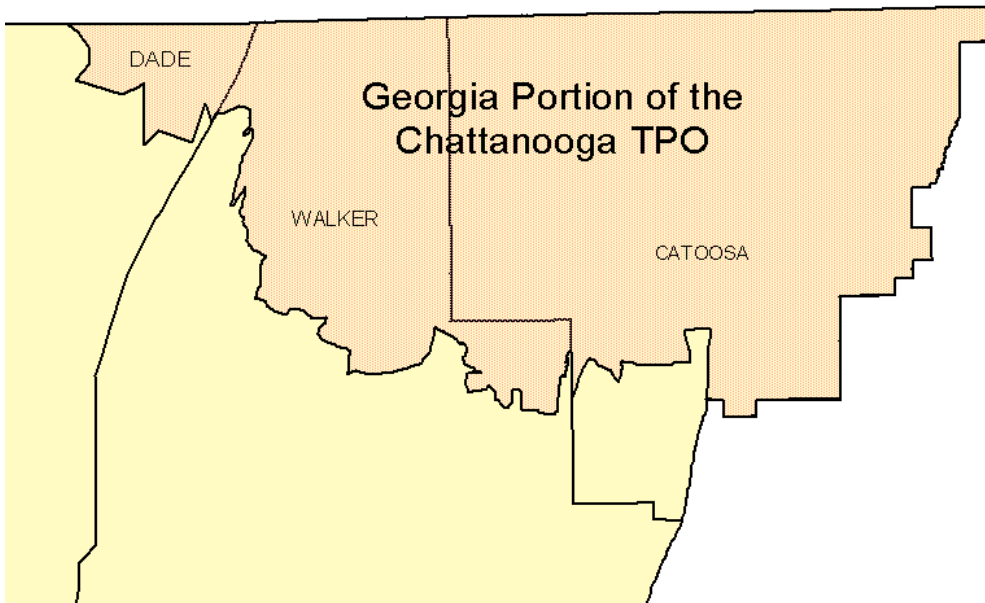
Fiscal Years 2011-2014 Transportation Improvement Program

NEW

TIP #	<input type="text" value="GA-0010774"/>	GDOT PIN #	<input type="text" value="0010774"/>	Improvement Type	<input type="text" value="3R"/>	Lead Agency	<input type="text" value="GDOT"/>
County	<input type="text" value="Walker"/>	Length	<input type="text"/> mi	L RTP#	<input type="text" value="Consistent with pp. 226-229"/>	Conformity Status	<input type="text" value="Exempt"/>
Route/Project Name	<input type="text" value="LaFayette Road"/>					Total Project Cost	<input type="text" value="\$3,132,000"/>
Termini or Intersection	<input type="text" value="Chattanooga MPO"/>						
Project Description	<input type="text" value="Resurface LaFayette Rd and associated parking"/>						

Fiscal Year	Type of Work	Funding Type	Total Funds	Fed Funds	State Funds	Local Funds
<input type="text" value="2014"/>	<input type="text" value="CONST"/>	<input type="text" value="F170"/>	<input type="text" value="\$3,132,000"/>	<input type="text" value="\$3,132,000"/>	<input type="text"/>	<input type="text"/>
<input type="text"/>	<input type="text"/>	<input type="text"/>	<input type="text"/>	<input type="text"/>	<input type="text"/>	<input type="text"/>
<input type="text"/>	<input type="text"/>	<input type="text"/>	<input type="text"/>	<input type="text"/>	<input type="text"/>	<input type="text"/>
<input type="text"/>	<input type="text"/>	<input type="text"/>	<input type="text"/>	<input type="text"/>	<input type="text"/>	<input type="text"/>

Amendment 1 #	<input type="text" value="1"/>	Adjustment 1 #	<input type="text"/>	Remarks <input type="text" value="New Page."/>
Amended on	<input type="text" value="8/21/2012"/>	Adjusted on	<input type="text"/>	
Amendment 2 #	<input type="text"/>	Adjustment 2 #	<input type="text"/>	
Amended on	<input type="text"/>	Adjusted on	<input type="text"/>	



This map is for illustrative purposes only. Drawings depict conceptual project corridors and areas, not approved alignments.

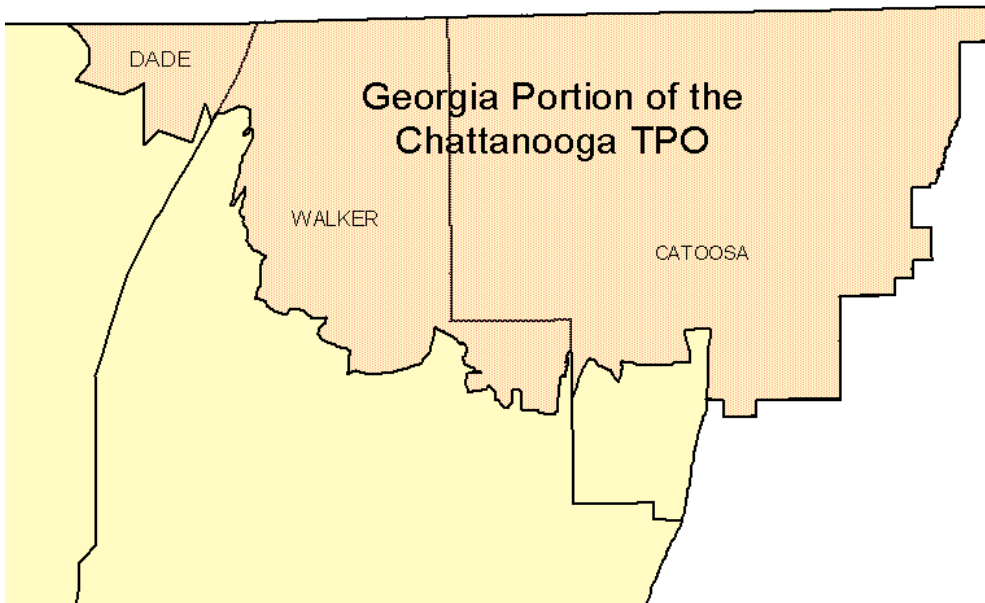
Fiscal Years 2011-2014 Transportation Improvement Program

NEW

TIP #	<input type="text" value="GA-0010775"/>	GDOT PIN #	<input type="text" value="0010775"/>	Improvement Type	<input type="text" value="Miscellaneous"/>	Lead Agency	<input type="text" value="GDOT"/>
County	<input type="text" value="Walker"/>	Length	<input type="text"/> mi	L RTP#	<input type="text" value="Consistent with pp 226-229"/>	Conformity Status	<input type="text" value="Exempt"/>
Route/Project Name	<input type="text" value="LaFayette Road"/>					Total Project Cost	<input type="text" value="\$128,000"/>
Termini or Intersection	<input type="text" value="Chattanooga MPO"/>						
Project Description	<input type="text" value="LaFayette Road-replace traffic light control and light fixtures"/>						

Fiscal Year	Type of Work	Funding Type	Total Funds	Fed Funds	State Funds	Local Funds
<input type="text" value="2014"/>	<input type="text" value="CONST"/>	<input type="text" value="F170"/>	<input type="text" value="\$128,000"/>	<input type="text" value="\$128,000"/>	<input type="text"/>	<input type="text"/>
<input type="text"/>	<input type="text"/>	<input type="text"/>	<input type="text"/>	<input type="text"/>	<input type="text"/>	<input type="text"/>
<input type="text"/>	<input type="text"/>	<input type="text"/>	<input type="text"/>	<input type="text"/>	<input type="text"/>	<input type="text"/>
<input type="text"/>	<input type="text"/>	<input type="text"/>	<input type="text"/>	<input type="text"/>	<input type="text"/>	<input type="text"/>

Amendment 1 #	<input type="text" value="1"/>	Adjustment 1 #	<input type="text"/>	Remarks <input type="text" value="New Page."/>
Amended on	<input type="text" value="8/21/2012"/>	Adjusted on	<input type="text"/>	
Amendment 2 #	<input type="text"/>	Adjustment 2 #	<input type="text"/>	
Amended on	<input type="text"/>	Adjusted on	<input type="text"/>	



This map is for illustrative purposes only. Drawings depict conceptual project corridors and areas, not approved alignments.

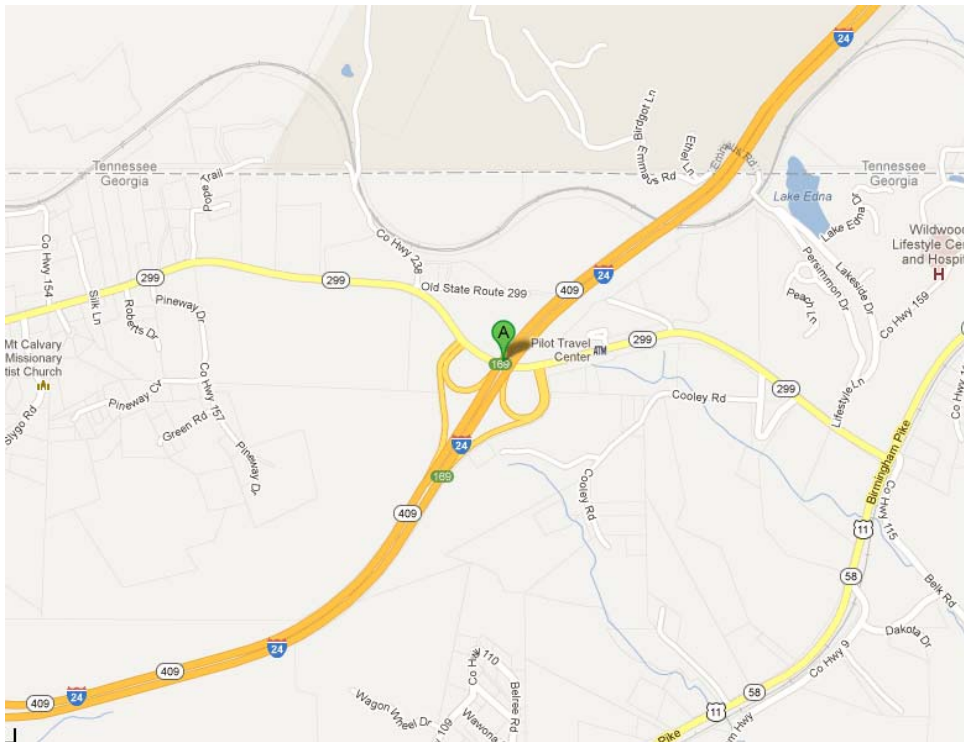
Fiscal Years 2011-2014 Transportation Improvement Program

NEW

TIP #	<input type="text" value="GA-0011682"/>	GDOT PIN #	<input type="text" value="0011682"/>	Improvement Type	<input type="text" value="Bridge"/>	Lead Agency	<input type="text" value="GDOT"/>
County	<input type="text" value="Dade"/>	Length	<input type="text" value=""/>	L RTP#	<input type="text" value="185"/>	Conformity Status	<input type="text" value="Exempt"/>
Route/Project Name	<input type="text" value="I-24/SR 299"/>					Total Project Cost	<input type="text" value="\$200,000"/>
Termini or Intersection	<input type="text" value="Bridge on SR 299"/>						
Project Description	<input type="text" value="Bridge replacement- I-24 at SR 299 6 miles NE of New England"/>						

Fiscal Year	Type of Work	Funding Type	Total Funds	Fed Funds	State Funds	Local Funds
<input type="text" value="2013"/>	<input type="text" value="PE"/>	<input type="text" value="L1C0"/>	<input type="text" value="\$200,000"/>	<input type="text" value="\$160,000"/>	<input type="text" value="\$40,000"/>	<input type="text" value=""/>
<input type="text" value=""/>	<input type="text" value=""/>	<input type="text" value=""/>	<input type="text" value=""/>	<input type="text" value=""/>	<input type="text" value=""/>	<input type="text" value=""/>
<input type="text" value=""/>	<input type="text" value=""/>	<input type="text" value=""/>	<input type="text" value=""/>	<input type="text" value=""/>	<input type="text" value=""/>	<input type="text" value=""/>
<input type="text" value=""/>	<input type="text" value=""/>	<input type="text" value=""/>	<input type="text" value=""/>	<input type="text" value=""/>	<input type="text" value=""/>	<input type="text" value=""/>

Amendment 1 #	<input type="text" value="1"/>	Adjustment 1 #	<input type="text" value=""/>	Remarks <input type="text" value="New Page."/>
Amended on	<input type="text" value="8/21/2012"/>	Adjusted on	<input type="text" value=""/>	
Amendment 2 #	<input type="text" value=""/>	Adjustment 2 #	<input type="text" value=""/>	
Amended on	<input type="text" value=""/>	Adjusted on	<input type="text" value=""/>	



This map is for illustrative purposes only. Drawings depict conceptual project corridors and areas, not approved alignments.

TIP ID	Description	Type of Work	Prog Date	Phase	Fund Code
PROSPECTCHURCHRD	Bridge replacement, improve intersection alignment, shoulder improvements, add curb and gutter, sidewalks and lighting, improve sight distances	New Alignment	2015	PE, ROW, CONST	STP-M
0010184	CR 255/Osburn Road from SR 1/US 27 to CR 220/Lee Gordon Road	Intersection Improvement	2015	CONST	L230
642190	SR 151 from US 41 NO to Tennessee state line	Widening	2015	ROW	L230S
650520	CR 384/ Dietz Road FM CR 382/Boynton Drive/Post Road to SR 146	Widening	2015	PE	L230
0006658	CR 390/Three Notch Rd at Peavine Creek 7 miles southwest of Ringgold	Bridges	2015	CONST, UTL	L110, LOCAL
0010915	Oversight services for L230 and CMAQ funded TIP Projects-FY 2015	Preliminary Engineering	2015	PE	L240
0010916	Oversight services for L230 and CMAQ funded TIP Projects-FY 2016	Preliminary Engineering	2016	PE	L240
0011682	Bridge reconstruction- I-24 at SR 299 6 miles northeast of New England	Bridges	2015	ROW	L1C0

OLD

Definitions

Federal Highway Administration Funds are allocated to the state in numerous categories. The major funding categories are described below:

Federal Funding

The following list summarizes the federal funding programs utilized in the CHCNGA TPO area.

- **Bridge Replacement and Rehabilitation (BRR-L or L110)** - Funding for off-system bridge replacement or to rehabilitate aging or substandard bridges based on the sufficiency rating.
- **Bridge Replacement and Rehabilitation (BRR-S or L1C0)** - Funding for on-system bridge replacement or to rehabilitate aging or substandard bridges based on the bridge sufficiency.
- **Congestion Mitigation and Air Quality (CMAQ or L400)** - Funding for transportation projects that improves air quality by reducing transportation-related emissions. As noted above, CMAQ funds are not currently available for programming in the Chattanooga region, but are expected in 2012.
- **Demonstration (DEMO)** - Congressional appropriations, earmarks, for demonstration projects on a congressional level. These appropriations are made annually.
- **Eastern Federal Lands Highway (F150)** - Funding to provide safe and adequate transportation access to, within, or adjacent to National Forests or Grasslands, and to assist rural and community economic development and promote tourism and travel.
- **Enhancement Activity Set Aside of the STP (ENH or L220)** - Funding for 12 exclusive activities such as pedestrian and/or bicycle facilities, rehabilitation and restoration of historic transportation-related structures, and mitigation of pollution due to highway runoff. This also includes Tennessee DOT's Roadscape program.
- **High Risk Rural Roads Program (LS20)** - Program to address and significantly reduce traffic fatalities and incapacitating injuries on rural major or minor collectors, and/or rural local roads.
- **Highway Safety Improvement Program (HSIP or LS30)** - This program is a core Federal-aid funding program designed to achieve a significant reduction in traffic fatalities and serious injuries on all public roads. Referencing US Code Section 148: Highway Safety improvement program (<http://codes.lp.findlaw.com/uscode/23/1/148>), these include: an

NEW

Definitions

Federal Highway Administration Funds are allocated to the state in numerous categories. The major funding categories are described below:

Federal Funding

The following list summarizes the federal funding programs utilized in the CHCNGA TPO area.

- **Bridge Replacement and Rehabilitation (BRR-L or L110)** - Funding for off-system bridge replacement or to rehabilitate aging or substandard bridges based on the sufficiency rating.
- **Bridge Replacement and Rehabilitation (BRR-S or L1C0)** - Funding for on-system bridge replacement or to rehabilitate aging or substandard bridges based on the bridge sufficiency.
- **Congestion Mitigation and Air Quality (CMAQ or L400)** - Funding for transportation projects that improves air quality by reducing transportation-related emissions. As noted above, CMAQ funds are not currently available for programming in the Chattanooga region, but are expected in 2012.
- **Demonstration (DEMO)** - Congressional appropriations, earmarks, for demonstration projects on a congressional level. These appropriations are made annually.
- **Eastern Federal Lands Highway (F150)** - Funding to provide safe and adequate transportation access to, within, or adjacent to National Forests or Grasslands, and to assist rural and community economic development and promote tourism and travel.
- **Park Roads and Parkways (F170)** - The Park Roads and Parkways program provides funding for the planning, design, construction, or reconstruction of designated public roads that provide access to or within national parks, recreation areas, historic areas, and other units of the National Park Service.
- **Enhancement Activity Set Aside of the STP (ENH or L220)** - Funding for 12 exclusive activities such as pedestrian and/or bicycle facilities, rehabilitation and restoration of historic transportation-related structures, and mitigation of pollution due to highway runoff. This also includes Tennessee DOT's Roadscape program.
- **High Risk Rural Roads Program (LS20)** - Program to address and significantly reduce traffic fatalities and incapacitating injuries on rural major or minor collectors, and/or rural local roads.