

# Fiscal Years 2014-2017 Transportation Improvement Program

**OLD**

<b>TIP #</b>	GA-0006658	<b>GDOT PIN #</b>	0006658	<b>Improvement Type</b>	Bridge	<b>Lead Agency</b>	GDOT
<b>County</b>	Catoosa	<b>Length</b>	mi	<b>LRTP#</b>	185	<b>Conformity Status</b>	Exempt
<b>Route/Project Name</b>	CR 390/3 Notch Road			<b>Total Project Cost</b>	\$1,519,201		
<b>Termini or Intersection</b>	Bridge on 3 Notch Rd						
<b>Project Description</b>	Bridge reconstruction						

Fiscal Year	Type of Work	Funding Type	Total Funds	Fed Funds	State Funds	Local Funds
2016	ROW	Z233	\$200,000	\$160,000	\$40,000	
2016	UTILITIES	LOCAL	\$63,240			\$63,240
2016	CONST	Z233	\$1,255,961	\$1,004,769	\$251,192	

<b>Amendment 1</b>	<input type="text"/>	<b>Adjustment 1 #</b>	1	<b>Remarks</b> Old page 141. Adjustment #3 12/8/15. Adjustment #4 4/8/16. Funding code is now Z233 under the FAST Act, formerly M233.
<b>Amended on</b>	<input type="text"/>	<b>Adjusted on</b>	6/24/2014	
<b>Amendment 2</b>	<input type="text"/>	<b>Adjustment 2 #</b>	2	
<b>Amended on</b>	<input type="text"/>	<b>Adjusted on</b>	7/14/2015	



This map is for illustrative purposes only. Drawings depict conceptual project corridors and areas, not approved alignments.

# Fiscal Years 2014-2017 Transportation Improvement Program

**NEW**

<b>TIP #</b>	GA-0006658	<b>GDOT PIN #</b>	0006658	<b>Improvement Type</b>	Bridge	<b>Lead Agency</b>	GDOT
<b>County</b>	Catoosa	<b>Length</b>	mi	<b>LRTP#</b>	185	<b>Conformity Status</b>	Exempt
<b>Route/Project Name</b>	CR 390/3 Notch Road			<b>Total Project Cost</b>		\$1,951,636	
<b>Termini or Intersection</b>	Bridge on 3 Notch Rd						
<b>Project Description</b>	Bridge reconstruction						

Fiscal Year	Type of Work	Funding Type	Total Funds	Fed Funds	State Funds	Local Funds
2016	ROW	Z233	\$200,000	\$160,000	\$40,000	
2017	UTILITIES	LOCAL	\$63,240			\$63,240
2017	CONST	Z233	\$1,688,396	\$1,350,716	\$337,680	

<b>Amendment 1</b>	<input type="text"/>	<b>Adjustment 1 #</b>	1	<b>Remarks</b> Old page 141. Adjustment #3 12/8/15. Adjustment #4 4/8/16. Adj #5 7.26.16. Funding code is now Z233 under the FAST Act, formerly M233.
<b>Amended on</b>	<input type="text"/>	<b>Adjusted on</b>	6/24/2014	
<b>Amendment 2</b>	<input type="text"/>	<b>Adjustment 2 #</b>	2	
<b>Amended on</b>	<input type="text"/>	<b>Adjusted on</b>	7/14/2015	



This map is for illustrative purposes only. Drawings depict conceptual project corridors and areas, not approved alignments.

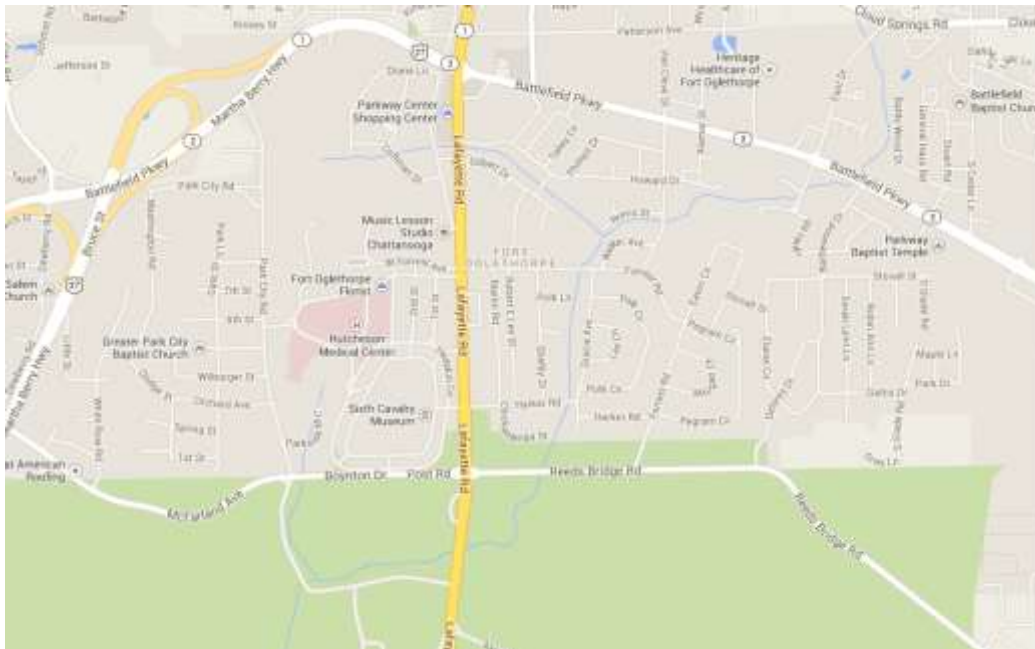
# Fiscal Years 2014-2017 Transportation Improvement Program

**OLD**

<b>TIP #</b>	GA-0013068	<b>GDOT PIN #</b>	0013068	<b>Improvement Type</b>	Enhancement	<b>Lead Agency</b>	GDOT
<b>County</b>	Catoosa	<b>Length</b>	0.8 mi	<b>L RTP#</b>	Consisten with pp. 226-229	<b>Conformity Status</b>	Exempt
<b>Route/Project Name</b>	LaFayette Road			<b>Total Project Cost</b>	\$3,001,200		
<b>Termini or Intersection</b>	From Battlefield Parkway to Park Boundary						
<b>Project Description</b>	Gateway to Chickamauga Battlefield Local Access Road						

Fiscal Year	Type of Work	Funding Type	Total Funds	Fed Funds	State Funds	Local Funds
2015	PE-N, PE-D	L980	\$383,200	\$383,200		
2016	CONST	L980	\$2,618,000	\$2,618,000		

<b>Amendment 1</b>	1	<b>Adjustment 1 #</b>	1	<b>Remarks</b> New Page. Shift CST phase from 15' to 16'
<b>Amended on</b>	4/15/2014	<b>Adjusted on</b>	9/8/2015	
<b>Amendment 2</b>		<b>Adjustment 2 #</b>		
<b>Amended on</b>		<b>Adjusted on</b>		



This map is for illustrative purposes only. Drawings depict conceptual project corridors and areas, not approved alignments.

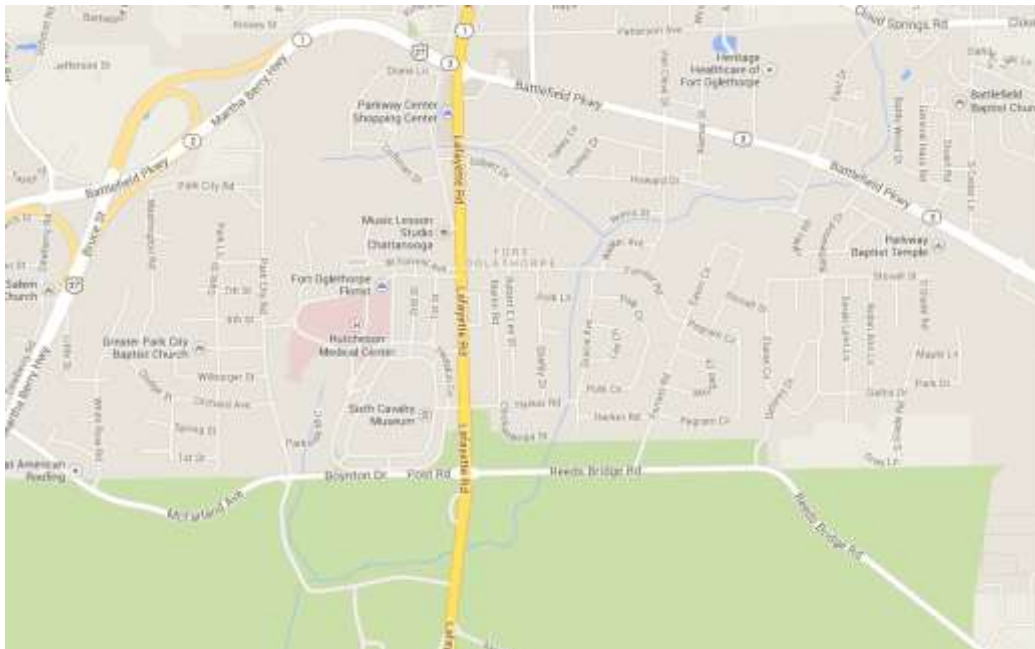
# Fiscal Years 2014-2017 Transportation Improvement Program

**NEW**

<b>TIP #</b>	GA-0013068	<b>GDOT PIN #</b>	0013068	<b>Improvement Type</b>	Enhancement	<b>Lead Agency</b>	GDOT
<b>County</b>	Catoosa	<b>Length</b>	0.8 mi	<b>L RTP#</b>	Consisten with pp. 226-229	<b>Conformity Status</b>	Exempt
<b>Route/Project Name</b>	LaFayette Road				<b>Total Project Cost</b>	\$3,053,560	
<b>Termini or Intersection</b>	From Battlefield Parkway to Park Boundary						
<b>Project Description</b>	Gateway to Chickamauga Battlefield Local Access Road						

Fiscal Year	Type of Work	Funding Type	Total Funds	Fed Funds	State Funds	Local Funds
2015	PE-N, PE-D	L980	\$383,200	\$383,200		
2017	CONST	L980	\$2,670,360	\$2,618,000		\$52,360

<b>Amendment 1</b>	1	<b>Adjustment 1 #</b>	1	<b>Remarks</b> New Page.
<b>Amended on</b>	4/15/2014	<b>Adjusted on</b>	9/8/2015	
<b>Amendment 2</b>		<b>Adjustment 2 #</b>	2	
<b>Amended on</b>		<b>Adjusted on</b>	12/30/1899	



This map is for illustrative purposes only. Drawings depict conceptual project corridors and areas, not approved alignments.

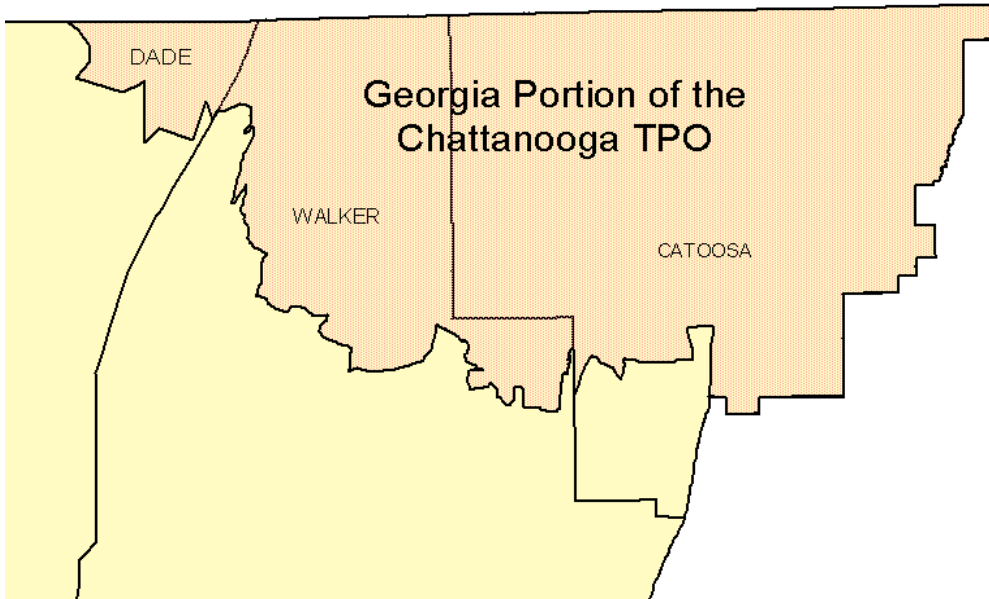
# Fiscal Years 2014-2017 Transportation Improvement Program

**OLD**

<b>TIP #</b>	<input type="text" value="GA-0013240"/>	<b>GDOT PIN #</b>	<input type="text" value="0013240"/>	<b>Improvement Type</b>	<input type="text" value="3R"/>	<b>Lead Agency</b>	<input type="text" value="Catoosa County"/>
<b>County</b>	<input type="text" value="Catoosa"/>	<b>Length</b>	<input type="text"/> mi	<b>L RTP#</b>	<input type="text" value="Consistent with pp 226-229"/>	<b>Conformity Status</b>	<input type="text" value="Exempt"/>
<b>Route/Project Name</b>	<input type="text" value="Catoosa 3R Grouping 2014-2017 Program"/>					<b>Total Project Cost</b>	<input type="text" value="\$2,755,000"/>
<b>Termini or Intersection</b>	<input type="text" value="Catoosa County"/>						
<b>Project Description</b>	<input type="text" value="Catoosa FY 2017 Resurfacing - 4 locations."/>						

Fiscal Year	Type of Work	Funding Type	Total Funds	Fed Funds	State Funds	Local Funds
<input type="text" value="2017"/>	<input type="text" value="CONST"/>	<input type="text" value="M230"/>	<input type="text" value="\$2,755,000"/>	<input type="text" value="\$2,204,000"/>	<input type="text"/>	<input type="text" value="\$551,000"/>
<input type="text"/>	<input type="text"/>	<input type="text"/>	<input type="text"/>	<input type="text"/>	<input type="text"/>	<input type="text"/>
<input type="text"/>	<input type="text"/>	<input type="text"/>	<input type="text"/>	<input type="text"/>	<input type="text"/>	<input type="text"/>
<input type="text"/>	<input type="text"/>	<input type="text"/>	<input type="text"/>	<input type="text"/>	<input type="text"/>	<input type="text"/>

<b>Amendment 1</b>	<input type="text"/>	<b>Adjustment 1 #</b>	<input type="text" value="1"/>	<b>Remarks</b> Old page 136. Previously ID Catoosa3R. Boynton Dr/Reeds Bridge Rd from Vinings Cir to Chickamauga Battlefield, Cherokee Valley Rd from US41/SR3 to TN state line, Greens Lake Rd from Lakeview Dr to TN state line, Page Rd from Lakeview Dr to TN state line
<b>Amended on</b>	<input type="text"/>	<b>Adjusted on</b>	<input type="text" value="10/17/2014"/>	
<b>Amendment 2</b>	<input type="text"/>	<b>Adjustment 2 #</b>	<input type="text"/>	
<b>Amended on</b>	<input type="text"/>	<b>Adjusted on</b>	<input type="text"/>	



**This map is for illustrative purposes only. Drawings depict conceptual project corridors and areas, not approved alignments.**

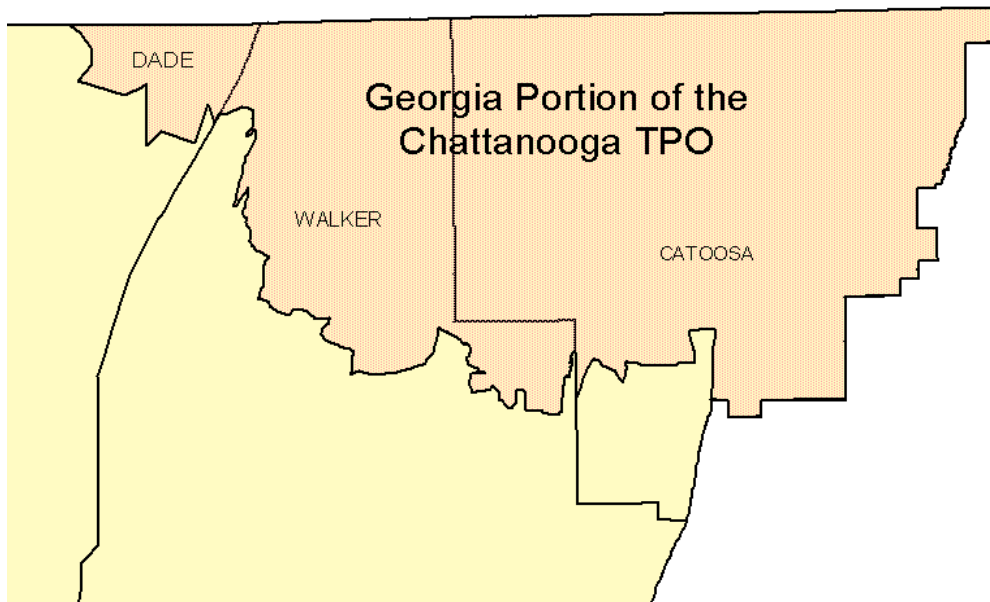
# Fiscal Years 2014-2017 Transportation Improvement Program

**NEW**

<b>TIP #</b>	<input type="text" value="GA-0013240"/>	<b>GDOT PIN #</b>	<input type="text" value="0013240"/>	<b>Improvement Type</b>	<input type="text" value="3R"/>	<b>Lead Agency</b>	<input type="text" value="Catoosa County"/>
<b>County</b>	<input type="text" value="Catoosa"/>	<b>Length</b>	<input type="text"/> mi	<b>L RTP#</b>	<input type="text" value="Consistent with pp 226-229"/>	<b>Conformity Status</b>	<input type="text" value="Exempt"/>
<b>Route/Project Name</b>	<input type="text" value="Catoosa 3R Grouping 2014-2017 Program"/>					<b>Total Project Cost</b>	<input type="text" value="\$2,755,000"/>
<b>Termini or Intersection</b>	<input type="text" value="Catoosa County"/>						
<b>Project Description</b>	<input type="text" value="Catoosa FY 2017 Resurfacing - 4 locations."/>						

Fiscal Year	Type of Work	Funding Type	Total Funds	Fed Funds	State Funds	Local Funds
<input type="text" value="2017"/>	<input type="text" value="CONST"/>	<input type="text" value="Z230"/>	<input type="text" value="\$2,755,000"/>	<input type="text" value="\$2,204,000"/>	<input type="text"/>	<input type="text" value="\$551,000"/>
<input type="text"/>	<input type="text"/>	<input type="text"/>	<input type="text"/>	<input type="text"/>	<input type="text"/>	<input type="text"/>
<input type="text"/>	<input type="text"/>	<input type="text"/>	<input type="text"/>	<input type="text"/>	<input type="text"/>	<input type="text"/>
<input type="text"/>	<input type="text"/>	<input type="text"/>	<input type="text"/>	<input type="text"/>	<input type="text"/>	<input type="text"/>

<b>Amendment 1</b>	<input type="text"/>	<b>Adjustment 1 #</b>	<input type="text" value="1"/>	<b>Remarks</b> Old page 136. Previously ID Catoosa3R. Boynton Dr/Reeds Bridge Rd from Vinings Cir to Chickamauga Battlefield, Cherokee Valley Rd from US41/SR3 to TN state line, Greens Lake Rd from Lakeview Dr to TN state line, Page Rd from Lakeview Dr to TN state line
<b>Amended on</b>	<input type="text"/>	<b>Adjusted on</b>	<input type="text" value="10/17/2014"/>	
<b>Amendment 2</b>	<input type="text"/>	<b>Adjustment 2 #</b>	<input type="text" value="2"/>	
<b>Amended on</b>	<input type="text"/>	<b>Adjusted on</b>	<input type="text" value="12/30/1899"/>	



**This map is for illustrative purposes only. Drawings depict conceptual project corridors and areas, not approved alignments.**