

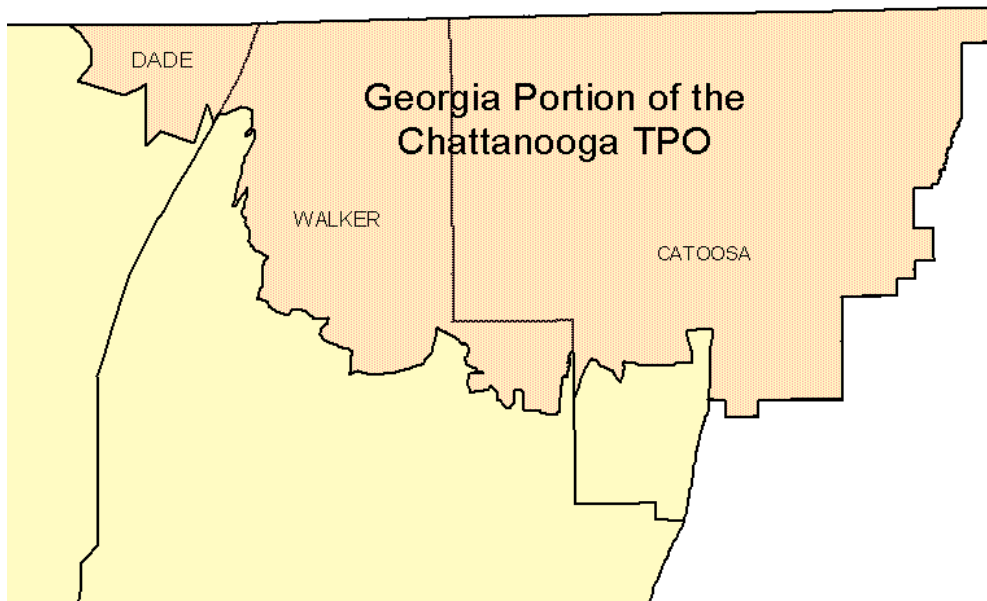
# Fiscal Years 2011-2014 Transportation Improvement Program

**NEW**

TIP #	<input type="text" value="GA-0009171"/>	GDOT PIN #	<input type="text" value="0009171"/>	Improvement Type	<input type="text" value="Oversight"/>	Lead Agency	<input type="text" value="GDOT"/>
County	<input type="text"/>	Length	<input type="text"/> mi	L RTP#	<input type="text" value="184"/>	Conformity Status	<input type="text" value="Exempt"/>
Route/Project Name	<input type="text" value="Chattanooga MPO Various"/>					Total Project Cost	<input type="text" value="\$8,103"/>
Termini or Intersection	<input type="text" value="Chattanooga MPO"/>						
Project Description	<input type="text" value="Oversight services for STP/L230 &amp; CMAQ funded TIP Proj-FY12"/>						

Fiscal Year	Type of Work	Funding Type	Total Funds	Fed Funds	State Funds	Local Funds
<input type="text" value="2012"/>	<input type="text" value="PE"/>	<input type="text" value="L240"/>	<input type="text" value="\$8,103"/>	<input type="text" value="\$6,483"/>	<input type="text" value="\$1,621"/>	<input type="text"/>
<input type="text"/>	<input type="text"/>	<input type="text"/>	<input type="text"/>	<input type="text"/>	<input type="text"/>	<input type="text"/>
<input type="text"/>	<input type="text"/>	<input type="text"/>	<input type="text"/>	<input type="text"/>	<input type="text"/>	<input type="text"/>
<input type="text"/>	<input type="text"/>	<input type="text"/>	<input type="text"/>	<input type="text"/>	<input type="text"/>	<input type="text"/>

Amendment 1	<input type="text"/>	Adjustment 1 #	<input type="text"/>	Remarks     
Amended on	<input type="text"/>	Adjusted on	<input type="text"/>	
Amendment 2	<input type="text"/>	Adjustment 2 #	<input type="text"/>	
Amended on	<input type="text"/>	Adjusted on	<input type="text"/>	



This map is for illustrative purposes only. Drawings depict conceptual project corridors and areas, not approved alignments.

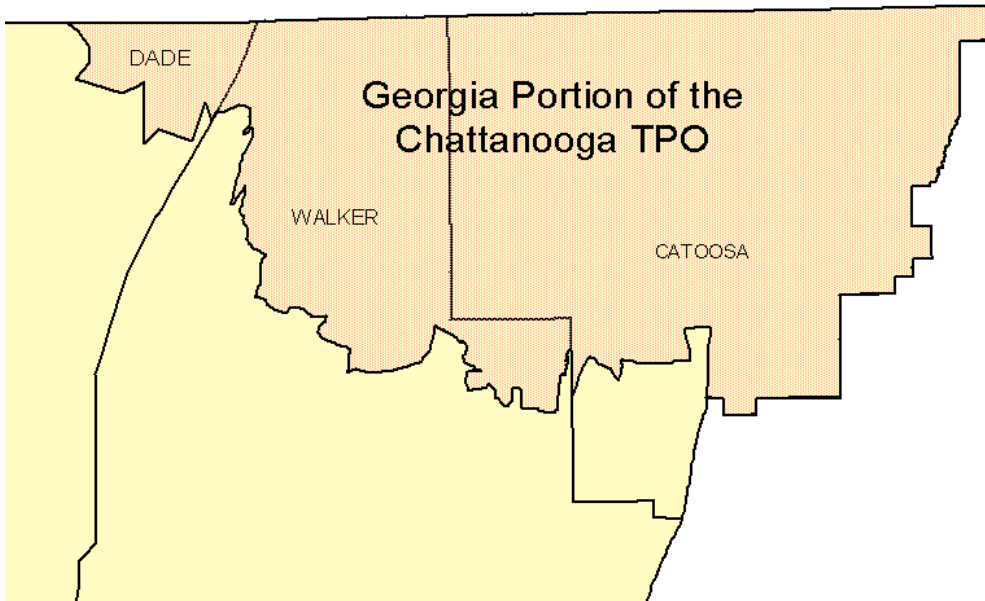
# Fiscal Years 2011-2014 Transportation Improvement Program

**NEW**

TIP #	<input type="text" value="GA-0009170"/>	GDOT PIN #	<input type="text" value="0009170"/>	Improvement Type	<input type="text" value="Financial"/>	Lead Agency	<input type="text" value="GDOT"/>
County	<input type="text"/>	Length	<input type="text"/> mi	L RTP#	<input type="text" value="184"/>	Conformity Status	<input type="text" value="Exempt"/>
Route/Project Name	<input type="text" value="Various within the Chattanooga MPO"/>					Total Project Cost	<input type="text" value="\$7,000"/>
Termini or Intersection	<input type="text" value="Chattanooga MPO"/>						
Project Description	<input type="text" value="Oversight services for STP/L230 &amp; CMAQ funded TIP Proj-FY11"/>						

Fiscal Year	Type of Work	Funding Type	Total Funds	Fed Funds	State Funds	Local Funds
<input type="text" value="2011"/>	<input type="text" value="PE"/>	<input type="text" value="L240"/>	<input type="text" value="\$7,000"/>	<input type="text" value="\$5,600"/>	<input type="text" value="\$1,400"/>	<input type="text"/>
<input type="text"/>	<input type="text"/>	<input type="text"/>	<input type="text"/>	<input type="text"/>	<input type="text"/>	<input type="text"/>
<input type="text"/>	<input type="text"/>	<input type="text"/>	<input type="text"/>	<input type="text"/>	<input type="text"/>	<input type="text"/>
<input type="text"/>	<input type="text"/>	<input type="text"/>	<input type="text"/>	<input type="text"/>	<input type="text"/>	<input type="text"/>

Amendment 1	<input type="text"/>	Adjustment 1 #	<input type="text"/>	Remarks          
Amended on	<input type="text"/>	Adjusted on	<input type="text"/>	
Amendment 2	<input type="text"/>	Adjustment 2 #	<input type="text"/>	
Amended on	<input type="text"/>	Adjusted on	<input type="text"/>	



This map is for illustrative purposes only. Drawings depict conceptual project corridors and areas, not approved alignments.

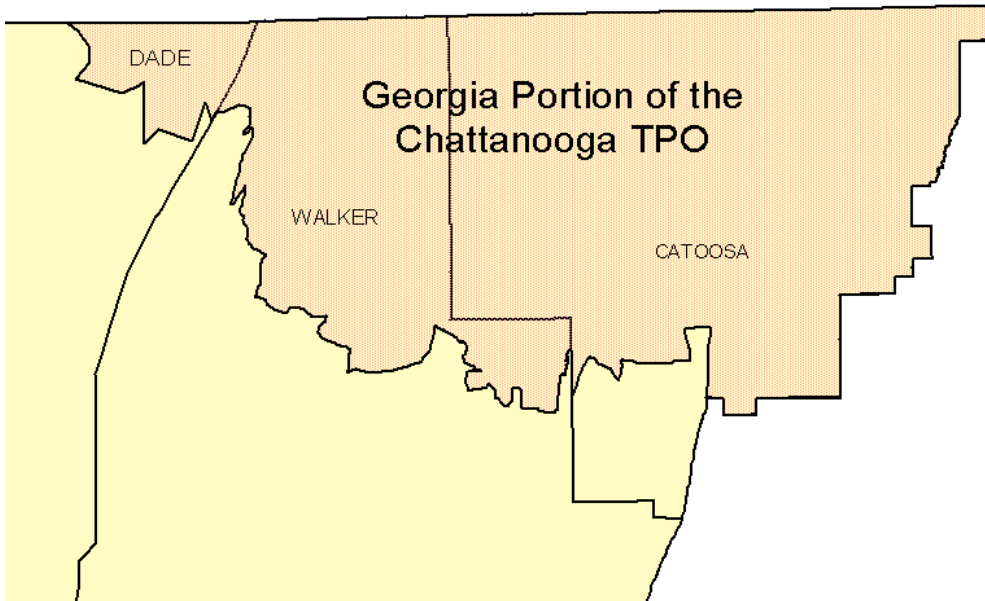
# Fiscal Years 2011-2014 Transportation Improvement Program

**NEW**

TIP #	<input type="text" value="GA-0009172"/>	GDOT PIN #	<input type="text" value="0009172"/>	Improvement Type	<input type="text" value="Financial"/>	Lead Agency	<input type="text" value="GDOT"/>
County	<input type="text"/>	Length	<input type="text"/> mi	L RTP#	<input type="text" value="184"/>	Conformity Status	<input type="text" value="Exempt"/>
Route/Project Name	<input type="text" value="Various within the Chattanooga MPO"/>					Total Project Cost	<input type="text" value="\$8,509"/>
Termini or Intersection	<input type="text" value="Chattanooga MPO"/>						
Project Description	<input type="text" value="Oversight services for STP/L230 &amp; CMAQ funded TIP Proj-FY13"/>						

Fiscal Year	Type of Work	Funding Type	Total Funds	Fed Funds	State Funds	Local Funds
<input type="text" value="2013"/>	<input type="text" value="PE"/>	<input type="text" value="L240"/>	<input type="text" value="\$8,509"/>	<input type="text" value="\$6,807"/>	<input type="text" value="\$1,702"/>	<input type="text"/>
<input type="text"/>	<input type="text"/>	<input type="text"/>	<input type="text"/>	<input type="text"/>	<input type="text"/>	<input type="text"/>
<input type="text"/>	<input type="text"/>	<input type="text"/>	<input type="text"/>	<input type="text"/>	<input type="text"/>	<input type="text"/>
<input type="text"/>	<input type="text"/>	<input type="text"/>	<input type="text"/>	<input type="text"/>	<input type="text"/>	<input type="text"/>

Amendment 1	<input type="text"/>	Adjustment 1 #	<input type="text"/>	Remarks          
Amended on	<input type="text"/>	Adjusted on	<input type="text"/>	
Amendment 2	<input type="text"/>	Adjustment 2 #	<input type="text"/>	
Amended on	<input type="text"/>	Adjusted on	<input type="text"/>	



This map is for illustrative purposes only. Drawings depict conceptual project corridors and areas, not approved alignments.

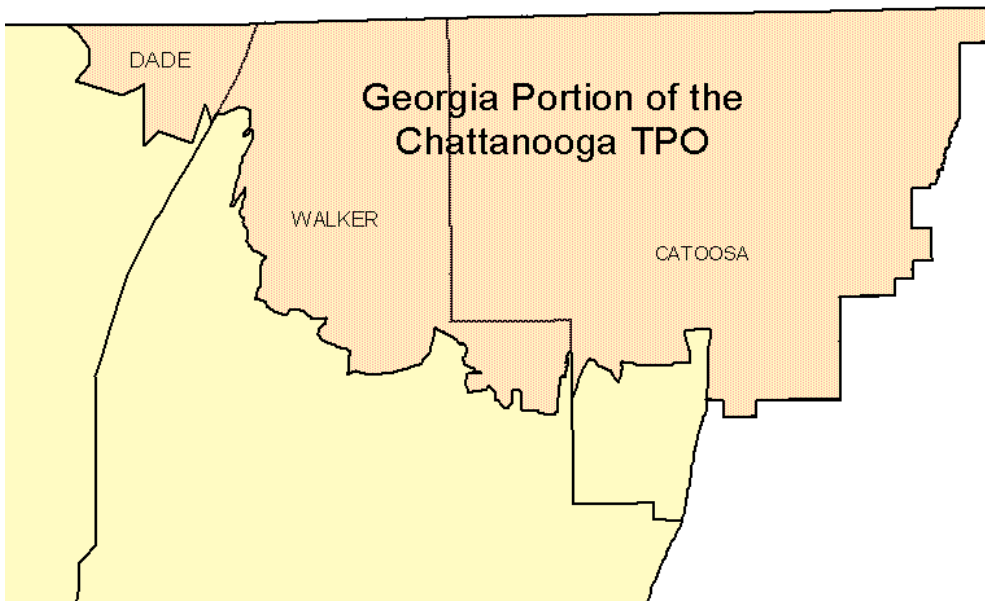
# Fiscal Years 2011-2014 Transportation Improvement Program

**NEW**

TIP #	<input type="text" value="GA-0004019"/>	GDOT PIN #	<input type="text" value="0004019"/>	Improvement Type	<input type="text" value="Financial"/>	Lead Agency	<input type="text" value="GDOT"/>
County	<input type="text"/>	Length	<input type="text"/> mi	L RTP#	<input type="text" value="184"/>	Conformity Status	<input type="text" value="Exempt"/>
Route/Project Name	<input type="text" value="Various within the Chattanooga MPO"/>					Total Project Cost	<input type="text" value="\$11,402"/>
Termini or Intersection	<input type="text" value="Chattanooga MPO"/>						
Project Description	<input type="text" value="Oversight services for STP/L230 &amp; CMAQ funded TIP Proj-FY14"/>						

Fiscal Year	Type of Work	Funding Type	Total Funds	Fed Funds	State Funds	Local Funds
<input type="text" value="2014"/>	<input type="text" value="PE"/>	<input type="text" value="L240"/>	<input type="text" value="\$11,402"/>	<input type="text" value="\$9,122"/>	<input type="text" value="\$2,280"/>	<input type="text"/>
<input type="text"/>	<input type="text"/>	<input type="text"/>	<input type="text"/>	<input type="text"/>	<input type="text"/>	<input type="text"/>
<input type="text"/>	<input type="text"/>	<input type="text"/>	<input type="text"/>	<input type="text"/>	<input type="text"/>	<input type="text"/>
<input type="text"/>	<input type="text"/>	<input type="text"/>	<input type="text"/>	<input type="text"/>	<input type="text"/>	<input type="text"/>

Amendment 1	<input type="text"/>	Adjustment 1 #	<input type="text"/>	Remarks
Amended on	<input type="text"/>	Adjusted on	<input type="text"/>	
Amendment 2	<input type="text"/>	Adjustment 2 #	<input type="text"/>	
Amended on	<input type="text"/>	Adjusted on	<input type="text"/>	



This map is for illustrative purposes only. Drawings depict conceptual project corridors and areas, not approved alignments.

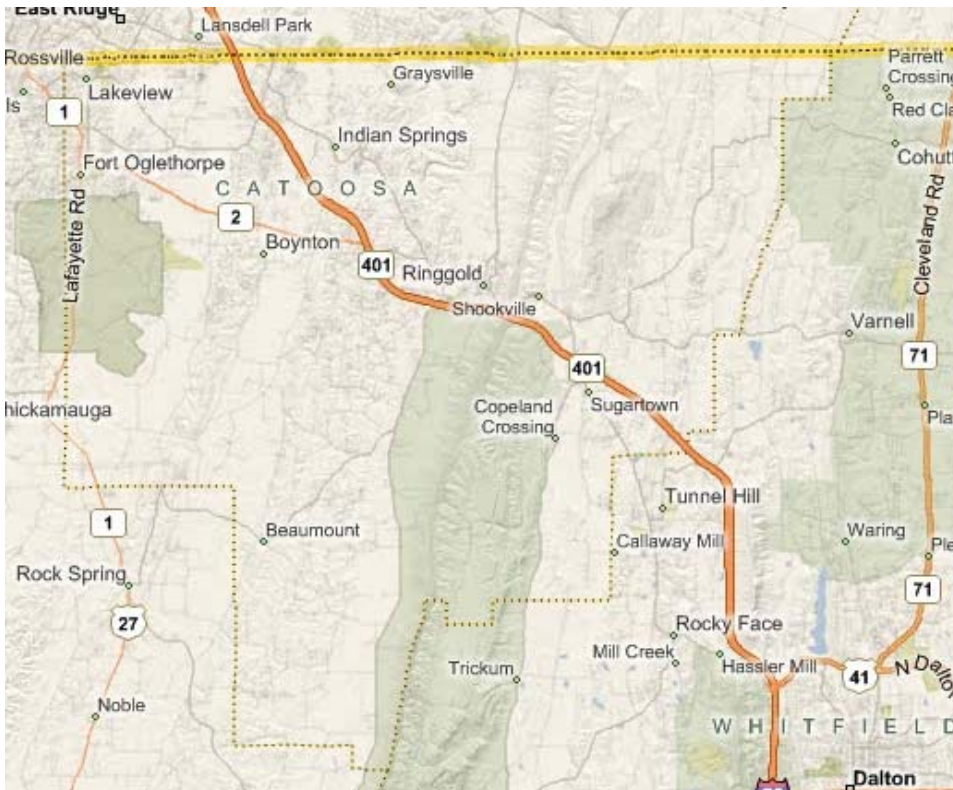
# Fiscal Years 2011-2014 Transportation Improvement Program

**NEW**

TIP #	<input type="text" value="GA-000618"/>	GDOT PIN #	<input type="text" value="See Remarks"/>	Improvement Type	<input type="text" value="3R"/>	Lead Agency	<input type="text" value="Catoosa County"/>	
County	<input type="text" value="Catoosa"/>	Length	<input type="text" value=""/>	mi	LRTP#	<input type="text" value="185"/>	Conformity Status	<input type="text" value="Exempt"/>
Route/Project Name	<input type="text" value="Various within the Chattanooga MPO"/>					Total Project Cost	<input type="text" value="\$2,215,784"/>	
Termini or Intersection	<input type="text" value="Chattanooga MPO"/>							
Project Description	<input type="text" value="Various road resurfacing in Catoosa County"/>							

Fiscal Year	Type of Work	Funding Type	Total Funds	Fed Funds	State Funds	Local Funds
<input type="text" value="2011"/>	<input type="text" value="CONST"/>	<input type="text" value="L230"/>	<input type="text" value="\$117,000"/>	<input type="text" value="\$93,600"/>	<input type="text" value=""/>	<input type="text" value="\$23,400"/>
<input type="text" value="2012"/>	<input type="text" value="CONST"/>	<input type="text" value="L230"/>	<input type="text" value="\$1,153,804"/>	<input type="text" value="\$923,043"/>	<input type="text" value=""/>	<input type="text" value="\$230,761"/>
<input type="text" value="2013"/>	<input type="text" value="CONST"/>	<input type="text" value="L230"/>	<input type="text" value="\$827,980"/>	<input type="text" value="\$662,384"/>	<input type="text" value=""/>	<input type="text" value="\$165,596"/>
<input type="text" value="2014"/>	<input type="text" value="CONST"/>	<input type="text" value="L230"/>	<input type="text" value="\$117,000"/>	<input type="text" value="\$93,600"/>	<input type="text" value=""/>	<input type="text" value="\$23,400"/>

Amendment 1	<input type="text" value=""/>	Adjustment 1 #	<input type="text" value=""/>	Remarks <input type="text" value="2011: PI 0006189; 2012: PI 0006183; 2013: PI 0006184; 2014: PI 0006185."/>
Amended on	<input type="text" value=""/>	Adjusted on	<input type="text" value=""/>	
Amendment 2	<input type="text" value=""/>	Adjustment 2 #	<input type="text" value=""/>	
Amended on	<input type="text" value=""/>	Adjusted on	<input type="text" value=""/>	



This map is for illustrative purposes only. Drawings depict conceptual project corridors and areas, not approved alignments.

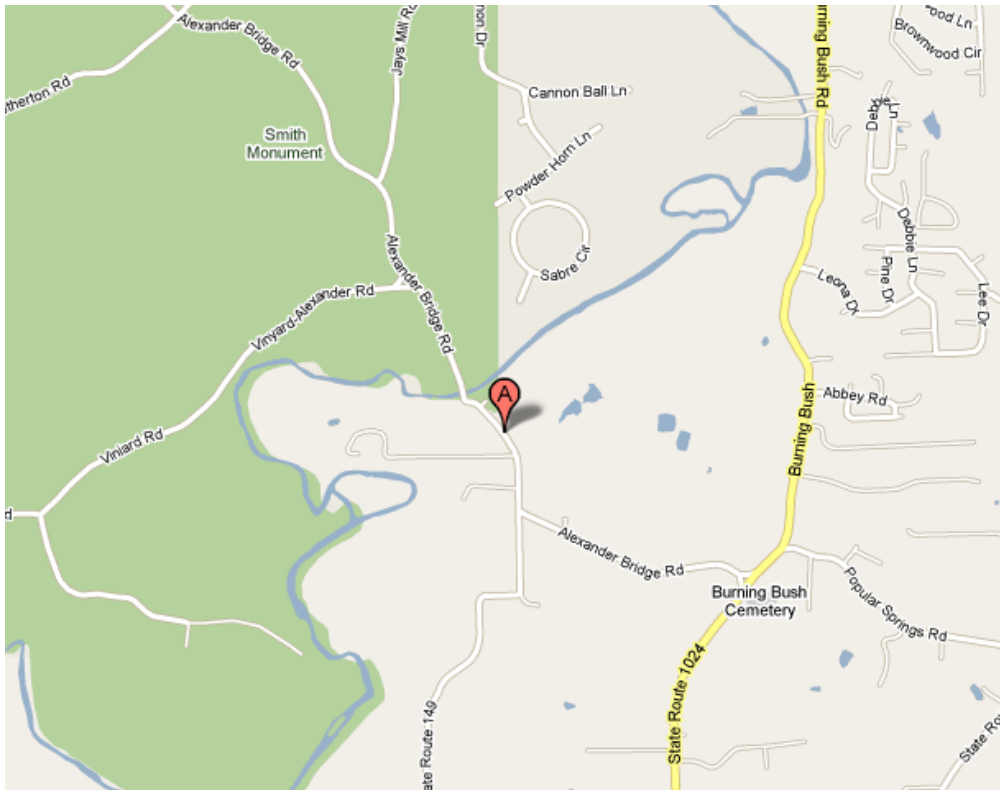
## Fiscal Years 2011-2014 Transportation Improvement Program

**NEW**

TIP #	<input type="text" value="GA-0009910"/>	GDOT PIN #	<input type="text" value="0009910"/>	Improvement Type	<input type="text" value="Bridge"/>	Lead Agency	<input type="text" value="GDOT"/>
County	<input type="text" value="Catoosa"/>	Length	<input type="text"/> mi	L RTP#	<input type="text" value="185"/>	Conformity Status	<input type="text" value="Exempt"/>
Route/Project Name	<input type="text" value="CR 138/Alexander Bridge Road"/>					Total Project Cost	<input type="text" value="\$3,760,000"/>
Termini or Intersection	<input type="text" value="Bridge on Alexander Bridge Rd"/>						
Project Description	<input type="text" value="Bridge reconstruction"/>						

Fiscal Year	Type of Work	Funding Type	Total Funds	Fed Funds	State Funds	Local Funds
<input type="text" value="2011"/>	<input type="text" value="CONST"/>	<input type="text" value="F150"/>	<input type="text" value="\$3,760,000"/>	<input type="text" value="\$3,760,000"/>	<input type="text"/>	<input type="text"/>
<input type="text"/>	<input type="text"/>	<input type="text"/>	<input type="text"/>	<input type="text"/>	<input type="text"/>	<input type="text"/>
<input type="text"/>	<input type="text"/>	<input type="text"/>	<input type="text"/>	<input type="text"/>	<input type="text"/>	<input type="text"/>
<input type="text"/>	<input type="text"/>	<input type="text"/>	<input type="text"/>	<input type="text"/>	<input type="text"/>	<input type="text"/>

Amendment 1	<input type="text"/>	Adjustment 1 #	<input type="text"/>	Remarks     
Amended on	<input type="text"/>	Adjusted on	<input type="text"/>	
Amendment 2	<input type="text"/>	Adjustment 2 #	<input type="text"/>	
Amended on	<input type="text"/>	Adjusted on	<input type="text"/>	



This map is for illustrative purposes only. Drawings depict conceptual project corridors and areas, not approved alignments.

# Fiscal Years 2011-2014 Transportation Improvement Program

**NEW**

TIP #	<input type="text" value="GA-0006658"/>	GDOT PIN #	<input type="text" value="0006658"/>	Improvement Type	<input type="text" value="Bridge"/>	Lead Agency	<input type="text" value="GDOT"/>
County	<input type="text" value="Catoosa"/>	Length	<input type="text"/> mi	L RTP#	<input type="text" value="185"/>	Conformity Status	<input type="text" value="Exempt"/>
Route/Project Name	<input type="text" value="CR 390/3 Notch Road"/>					Total Project Cost	<input type="text" value="\$104,234"/>
Termini or Intersection	<input type="text" value="Bridge on 3 Notch Rd"/>						
Project Description	<input type="text" value="Bridge reconstruction"/>						

Fiscal Year	Type of Work	Funding Type	Total Funds	Fed Funds	State Funds	Local Funds
<input type="text" value="2013"/>	<input type="text" value="ROW"/>	<input type="text" value="LOCAL"/>	<input type="text"/>	<input type="text"/>	<input type="text"/>	<input type="text" value="\$104,234"/>
<input type="text"/>	<input type="text"/>	<input type="text"/>	<input type="text"/>	<input type="text"/>	<input type="text"/>	<input type="text"/>
<input type="text"/>	<input type="text"/>	<input type="text"/>	<input type="text"/>	<input type="text"/>	<input type="text"/>	<input type="text"/>
<input type="text"/>	<input type="text"/>	<input type="text"/>	<input type="text"/>	<input type="text"/>	<input type="text"/>	<input type="text"/>

Amendment 1	<input type="text"/>	Adjustment 1 #	<input type="text"/>	Remarks          
Amended on	<input type="text"/>	Adjusted on	<input type="text"/>	
Amendment 2	<input type="text"/>	Adjustment 2 #	<input type="text"/>	
Amended on	<input type="text"/>	Adjusted on	<input type="text"/>	



This map is for illustrative purposes only. Drawings depict conceptual project corridors and areas, not approved alignments.



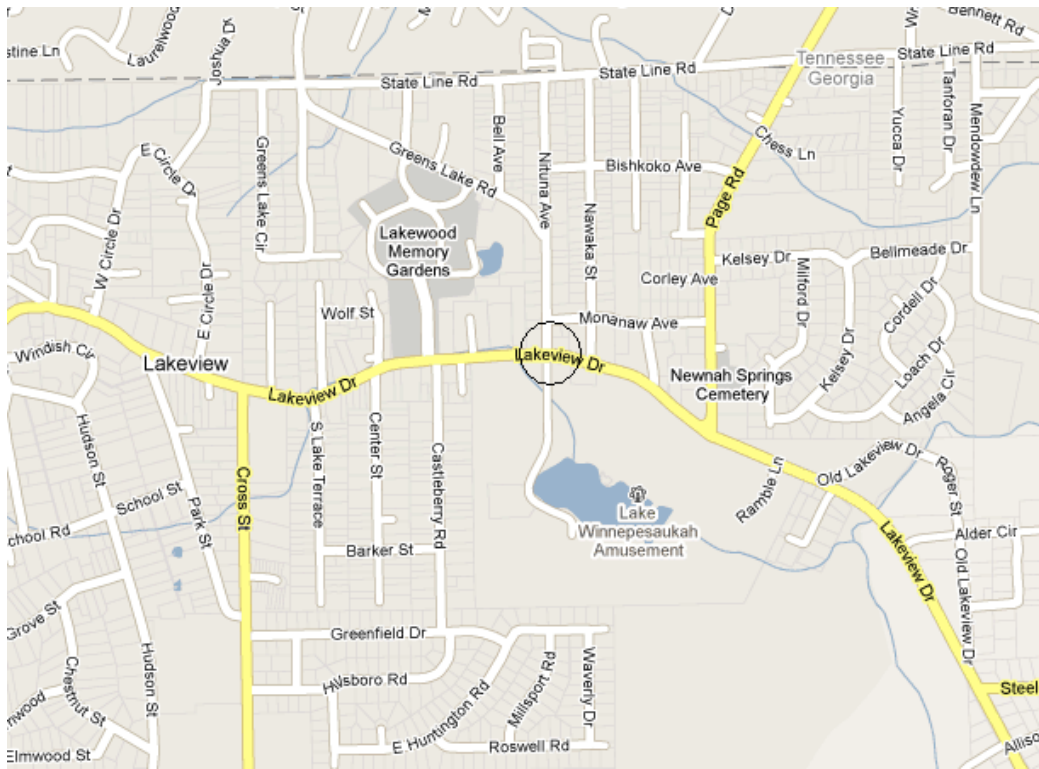
# Fiscal Years 2011-2014 Transportation Improvement Program

**NEW**

TIP #	<input type="text" value="GA-0008665"/>	GDOT PIN #	<input type="text" value="0008665"/>	Improvement Type	<input type="text" value="Intersection Improvem"/>	Lead Agency	<input type="text" value="GDOT"/>
County	<input type="text" value="Catoosa"/>	Length	<input type="text" value=""/>	L RTP#	<input type="text" value="184"/>	Conformity Status	<input type="text" value="Exempt"/>
Route/Project Name	<input type="text" value="Lake View Drive"/>					Total Project Cost	<input type="text" value="\$450,000"/>
Termini or Intersection	<input type="text" value="Greens Lake Road"/>						
Project Description	<input type="text" value="Intersection Improvement"/>						

Fiscal Year	Type of Work	Funding Type	Total Funds	Fed Funds	State Funds	Local Funds
<input type="text" value="2011"/>	<input type="text" value="PE"/>	<input type="text" value="L240"/>	<input type="text" value="\$50,000"/>	<input type="text" value="\$40,000"/>	<input type="text" value="\$10,000"/>	<input type="text" value=""/>
<input type="text" value="2012"/>	<input type="text" value="CONST"/>	<input type="text" value="L400"/>	<input type="text" value="\$400,000"/>	<input type="text" value="\$320,000"/>	<input type="text" value=""/>	<input type="text" value="\$80,000"/>
<input type="text" value=""/>	<input type="text" value=""/>	<input type="text" value=""/>	<input type="text" value=""/>	<input type="text" value=""/>	<input type="text" value=""/>	<input type="text" value=""/>
<input type="text" value=""/>	<input type="text" value=""/>	<input type="text" value=""/>	<input type="text" value=""/>	<input type="text" value=""/>	<input type="text" value=""/>	<input type="text" value=""/>

Amendment 1	<input type="text" value=""/>	Adjustment 1 #	<input type="text" value=""/>	Remarks
Amended on	<input type="text" value=""/>	Adjusted on	<input type="text" value=""/>	
Amendment 2	<input type="text" value=""/>	Adjustment 2 #	<input type="text" value=""/>	
Amended on	<input type="text" value=""/>	Adjusted on	<input type="text" value=""/>	



This map is for illustrative purposes only. Drawings depict conceptual project corridors and areas, not approved alignments.



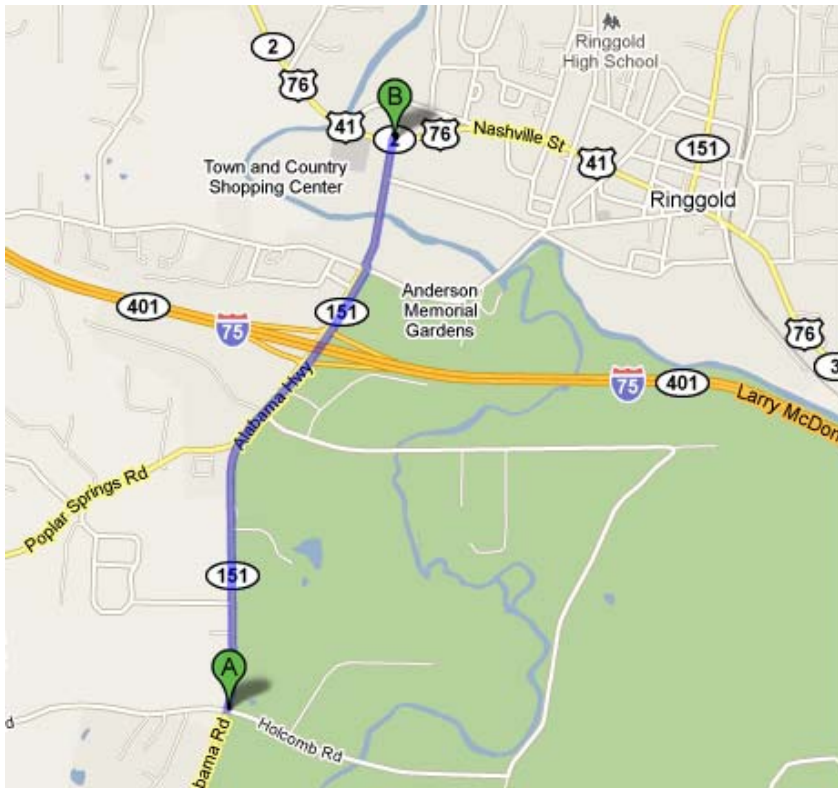
# Fiscal Years 2011-2014 Transportation Improvement Program

**NEW**

TIP #	<input type="text" value="GA-621530"/>	GDOT PIN #	<input type="text" value="621530"/>	Improvement Type	<input type="text" value="Road Widening"/>	Lead Agency	<input type="text" value="GDOT"/>
County	<input type="text" value="Catoosa"/>	Length	<input type="text" value="2.0"/> mi	L RTP#	<input type="text" value="5"/>	Conformity Status	<input type="text" value="Nonexempt"/>
Route/Project Name	<input type="text" value="SR151/Alabama Hwy"/>					Total Project Cost	<input type="text" value="\$47,672,182"/>
Termini or Intersection	<input type="text" value="From Holcombe Rd to US41/Nashville St"/>						
Project Description	<input type="text" value="Widen from 2 to 4 lanes with turn lanes as needed"/>						

Fiscal Year	Type of Work	Funding Type	Total Funds	Fed Funds	State Funds	Local Funds
<input type="text" value="2011"/>	<input type="text" value="ROW"/>	<input type="text" value="L230"/>	<input type="text" value="\$1,812,597"/>	<input type="text" value="\$1,450,078"/>	<input type="text" value="\$362,519"/>	<input type="text"/>
<input type="text" value="2012"/>	<input type="text" value="ROW"/>	<input type="text" value="L230"/>	<input type="text" value="\$999,403"/>	<input type="text" value="\$799,522"/>	<input type="text" value="\$199,881"/>	<input type="text"/>
<input type="text" value="2012"/>	<input type="text" value="ROW"/>	<input type="text" value="L240"/>	<input type="text" value="\$10,285,756"/>	<input type="text" value="\$8,228,605"/>	<input type="text" value="\$2,057,151"/>	<input type="text"/>
<input type="text" value="2014"/>	<input type="text" value="CONST"/>	<input type="text" value="L240"/>	<input type="text" value="\$31,673,177"/>	<input type="text" value="\$25,338,542"/>	<input type="text" value="\$6,334,635"/>	<input type="text"/>

Amendment 1	<input type="text"/>	Adjustment 1 #	<input type="text"/>	Remarks <input type="text" value="Additional page"/>
Amended on	<input type="text"/>	Adjusted on	<input type="text"/>	
Amendment 2	<input type="text"/>	Adjustment 2 #	<input type="text"/>	
Amended on	<input type="text"/>	Adjusted on	<input type="text"/>	



This map is for illustrative purposes only. Drawings depict conceptual project corridors and areas, not approved alignments.

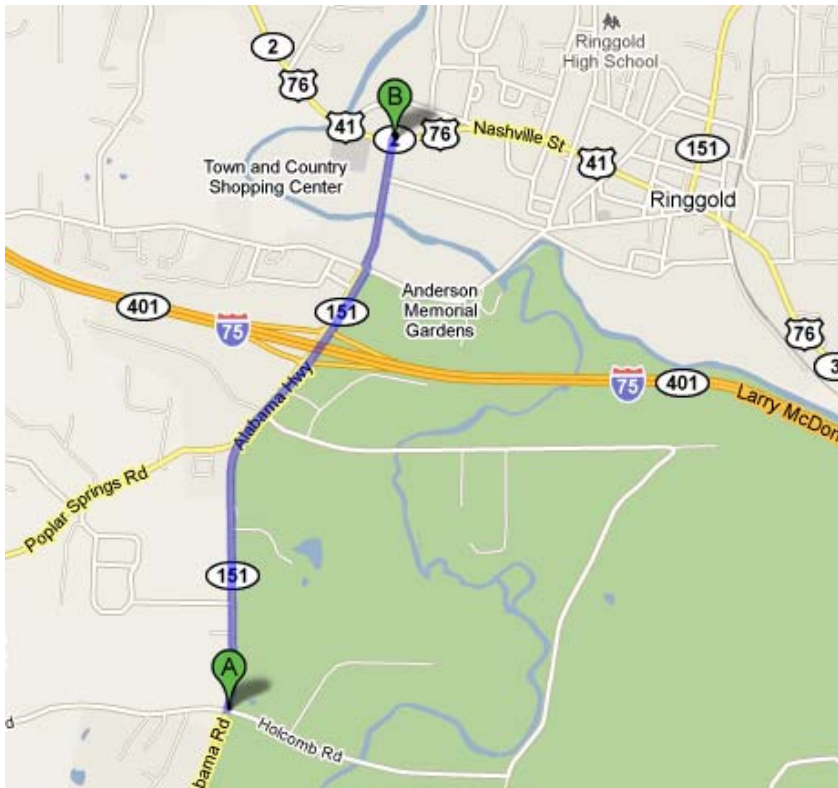
# Fiscal Years 2011-2014 Transportation Improvement Program

**NEW**

TIP #	<span style="background-color: yellow;">GA-621530(cont.)</span>	GDOT PIN #	621530	Improvement Type	Road Widening	Lead Agency	GDOT
County	Catoosa	Length	2.0 mi	L RTP#	5	Conformity Status	Nonexempt
Route/Project Name	SR151/Alabama Hwy			Total Project Cost	\$47,672,182		
Termini or Intersection	From Holcombe Rd to US41/Nashville St						
Project Description	Widen from 2 to 4 lanes with turn lanes as needed						

Fiscal Year	Type of Work	Funding Type	Total Funds	Fed Funds	State Funds	Local Funds
2014	CONST	L230	\$2,901,249	\$2,320,999	\$580,250	

Amendment 1	<input type="text"/>	Adjustment 1 #	<input type="text"/>	Remarks 2nd page
Amended on	<input type="text"/>	Adjusted on	<input type="text"/>	
Amendment 2	<input type="text"/>	Adjustment 2 #	<input type="text"/>	
Amended on	<input type="text"/>	Adjusted on	<input type="text"/>	



This map is for illustrative purposes only. Drawings depict conceptual project corridors and areas, not approved alignments.

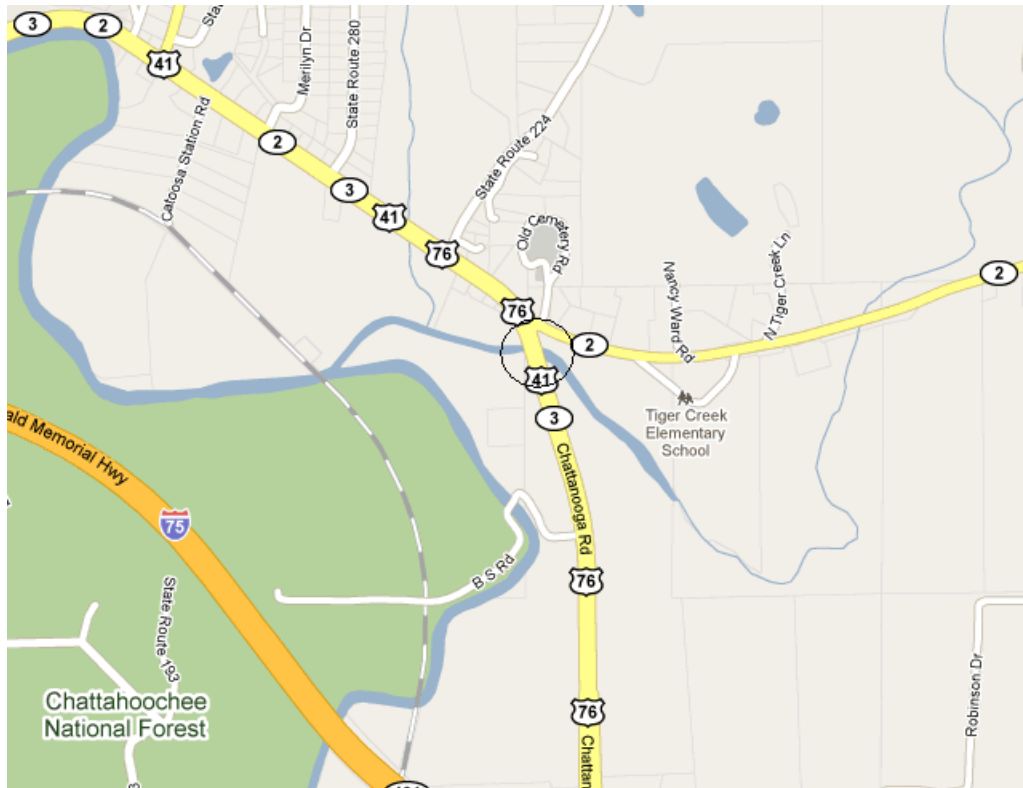
# Fiscal Years 2011-2014 Transportation Improvement Program

**NEW**

TIP #	<input type="text" value="GA-632885"/>	GDOT PIN #	<input type="text" value="632885"/>	Improvement Type	<input type="text" value="Bridge"/>	Lead Agency	<input type="text" value="GDOT"/>
County	<input type="text" value="Catoosa"/>	Length	<input type="text" value=""/>	L RTP#	<input type="text" value="185"/>	Conformity Status	<input type="text" value="Exempt"/>
Route/Project Name	<input type="text" value="US 41"/>					Total Project Cost	<input type="text" value="\$4,028,152"/>
Termini or Intersection	<input type="text" value="Tiger Creek"/>						
Project Description	<input type="text" value="US 41 at Tiger Creek, 1.9 east of Ringgold"/>						

Fiscal Year	Type of Work	Funding Type	Total Funds	Fed Funds	State Funds	Local Funds
<input type="text" value="2011"/>	<input type="text" value="ROW"/>	<input type="text" value="L1C0"/>	<input type="text" value="\$1,025,960"/>	<input type="text" value="\$820,768"/>	<input type="text" value="\$205,192"/>	<input type="text" value=""/>
<input type="text" value="2013"/>	<input type="text" value="CONST"/>	<input type="text" value="L1C0"/>	<input type="text" value="\$3,002,192"/>	<input type="text" value="\$2,401,754"/>	<input type="text" value="\$600,438"/>	<input type="text" value=""/>
<input type="text" value=""/>	<input type="text" value=""/>	<input type="text" value=""/>	<input type="text" value=""/>	<input type="text" value=""/>	<input type="text" value=""/>	<input type="text" value=""/>
<input type="text" value=""/>	<input type="text" value=""/>	<input type="text" value=""/>	<input type="text" value=""/>	<input type="text" value=""/>	<input type="text" value=""/>	<input type="text" value=""/>

Amendment 1	<input type="text" value=""/>	Adjustment 1 #	<input type="text" value=""/>	Remarks
Amended on	<input type="text" value=""/>	Adjusted on	<input type="text" value=""/>	
Amendment 2	<input type="text" value=""/>	Adjustment 2 #	<input type="text" value=""/>	
Amended on	<input type="text" value=""/>	Adjusted on	<input type="text" value=""/>	



This map is for illustrative purposes only. Drawings depict conceptual project corridors and areas, not approved alignments.

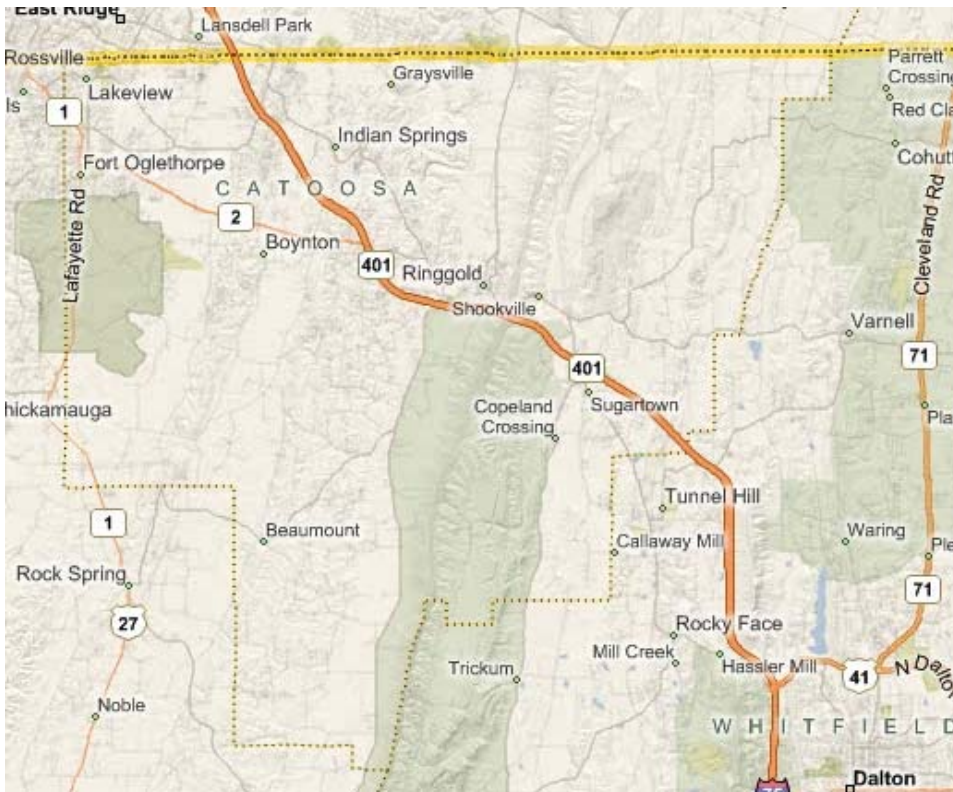
## Fiscal Years 2011-2014 Transportation Improvement Program

**NEW**

TIP #	<input type="text" value="GA-0007545"/>	GDOT PIN #	<input type="text" value="0007545"/>	Improvement Type	<input type="text" value="3R"/>	Lead Agency	<input type="text" value="GDOT"/>
County	<input type="text" value="Catoosa"/>	Length	<input type="text" value=""/> mi	L RTP#	<input type="text" value="184"/>	Conformity Status	<input type="text" value="Exempt"/>
Route/Project Name	<input type="text" value="Various within the Chattanooga MPO"/>					Total Project Cost	<input type="text" value="\$1,709,484"/>
Termini or Intersection	<input type="text" value="Chattanooga MPO"/>						
Project Description	<input type="text" value="Transportation improvements in Catoosa County"/>						

Fiscal Year	Type of Work	Funding Type	Total Funds	Fed Funds	State Funds	Local Funds
<input type="text" value="2011"/>	<input type="text" value="CONST"/>	<input type="text" value="LY30"/>	<input type="text" value="\$1,709,484"/>	<input type="text" value="\$1,367,587"/>	<input type="text" value=""/>	<input type="text" value="\$341,897"/>
<input type="text" value=""/>	<input type="text" value=""/>	<input type="text" value=""/>	<input type="text" value=""/>	<input type="text" value=""/>	<input type="text" value=""/>	<input type="text" value=""/>
<input type="text" value=""/>	<input type="text" value=""/>	<input type="text" value=""/>	<input type="text" value=""/>	<input type="text" value=""/>	<input type="text" value=""/>	<input type="text" value=""/>
<input type="text" value=""/>	<input type="text" value=""/>	<input type="text" value=""/>	<input type="text" value=""/>	<input type="text" value=""/>	<input type="text" value=""/>	<input type="text" value=""/>

Amendment 1	<input type="text" value=""/>	Adjustment 1 #	<input type="text" value=""/>	Remarks <input style="width: 100%; height: 80px;" type="text"/>
Amended on	<input type="text" value=""/>	Adjusted on	<input type="text" value=""/>	
Amendment 2	<input type="text" value=""/>	Adjustment 2 #	<input type="text" value=""/>	
Amended on	<input type="text" value=""/>	Adjusted on	<input type="text" value=""/>	



This map is for illustrative purposes only. Drawings depict conceptual project corridors and areas, not approved alignments.

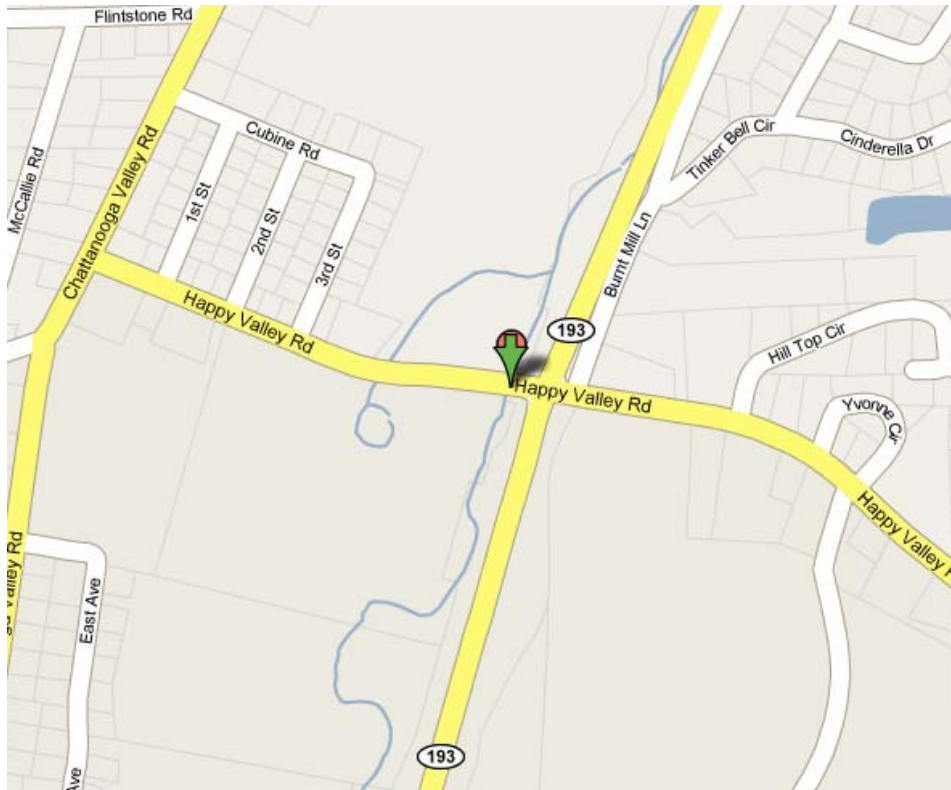
# Fiscal Years 2011-2014 Transportation Improvement Program

**NEW**

TIP #	<input type="text" value="GA-0003452"/>	GDOT PIN #	<input type="text" value="0003452"/>	Improvement Type	<input type="text" value="Bridge"/>	Lead Agency	<input type="text" value="GDOT"/>
County	<input type="text" value="Walker"/>	Length	<input type="text"/> mi	L RTP#	<input type="text" value="185"/>	Conformity Status	<input type="text" value="Exempt"/>
Route/Project Name	<input type="text" value="CR835/Happy Valley Rd"/>					Total Project Cost	<input type="text" value="\$2,370,867"/>
Termini or Intersection	<input type="text" value="At Overflow"/>						
Project Description	<input type="text" value="CR 835/HAPPY VALLEY RD @ OVERFLOW&lt;br/&gt;CHATTANOOGA &amp; OVERFLOW"/>						

Fiscal Year	Type of Work	Funding Type	Total Funds	Fed Funds	State Funds	Local Funds
<input type="text" value="2011"/>	<input type="text" value="CONST"/>	<input type="text" value="L110"/>	<input type="text" value="\$2,370,867"/>	<input type="text" value="\$1,896,694"/>	<input type="text" value="\$474,173"/>	<input type="text"/>
<input type="text"/>	<input type="text"/>	<input type="text"/>	<input type="text"/>	<input type="text"/>	<input type="text"/>	<input type="text"/>
<input type="text"/>	<input type="text"/>	<input type="text"/>	<input type="text"/>	<input type="text"/>	<input type="text"/>	<input type="text"/>
<input type="text"/>	<input type="text"/>	<input type="text"/>	<input type="text"/>	<input type="text"/>	<input type="text"/>	<input type="text"/>

Amendment 1	<input type="text"/>	Adjustment 1 #	<input type="text"/>	Remarks
Amended on	<input type="text"/>	Adjusted on	<input type="text"/>	
Amendment 2	<input type="text"/>	Adjustment 2 #	<input type="text"/>	
Amended on	<input type="text"/>	Adjusted on	<input type="text"/>	



This map is for illustrative purposes only. Drawings depict conceptual project corridors and areas, not approved alignments.



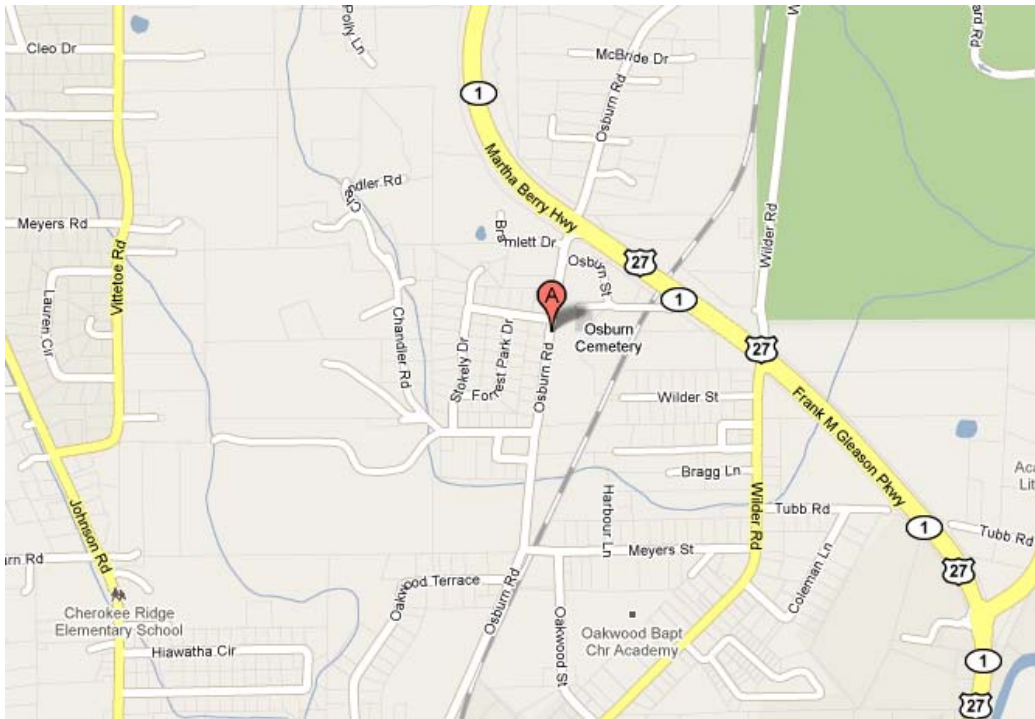
# Fiscal Years 2011-2014 Transportation Improvement Program

**NEW**

TIP #	<input type="text" value="GA-0010184"/>	GDOT PIN #	<input type="text" value="0010184"/>	Improvement Type	<input type="text" value="Intersection Improvem"/>	Lead Agency	<input type="text" value="Walker County"/>
County	<input type="text" value="Walker"/>	Length	<input type="text" value=""/>	L RTP#	<input type="text" value="185"/>	Conformity Status	<input type="text" value="Exempt"/>
Route/Project Name	<input type="text" value="Osburn Road"/>					Total Project Cost	<input type="text" value="\$650,000"/>
Termini or Intersection	<input type="text" value="Chattanooga MPO"/>						
Project Description	<input type="text" value="Osburn Road improvements in Walker County"/>						

Fiscal Year	Type of Work	Funding Type	Total Funds	Fed Funds	State Funds	Local Funds
<input type="text" value="2011"/>	<input type="text" value="PE"/>	<input type="text" value="L230"/>	<input type="text" value="\$65,000"/>	<input type="text" value="\$52,000"/>	<input type="text" value=""/>	<input type="text" value="\$13,000"/>
<input type="text" value="2011"/>	<input type="text" value="CONST"/>	<input type="text" value="L230"/>	<input type="text" value="\$585,000"/>	<input type="text" value="\$438,750"/>	<input type="text" value=""/>	<input type="text" value="\$146,250"/>
<input type="text" value=""/>	<input type="text" value=""/>	<input type="text" value=""/>	<input type="text" value=""/>	<input type="text" value=""/>	<input type="text" value=""/>	<input type="text" value=""/>
<input type="text" value=""/>	<input type="text" value=""/>	<input type="text" value=""/>	<input type="text" value=""/>	<input type="text" value=""/>	<input type="text" value=""/>	<input type="text" value=""/>

Amendment 1	<input type="text" value=""/>	Adjustment 1 #	<input type="text" value=""/>	Remarks
Amended on	<input type="text" value=""/>	Adjusted on	<input type="text" value=""/>	
Amendment 2	<input type="text" value=""/>	Adjustment 2 #	<input type="text" value=""/>	
Amended on	<input type="text" value=""/>	Adjusted on	<input type="text" value=""/>	



This map is for illustrative purposes only. Drawings depict conceptual project corridors and areas, not approved alignments.

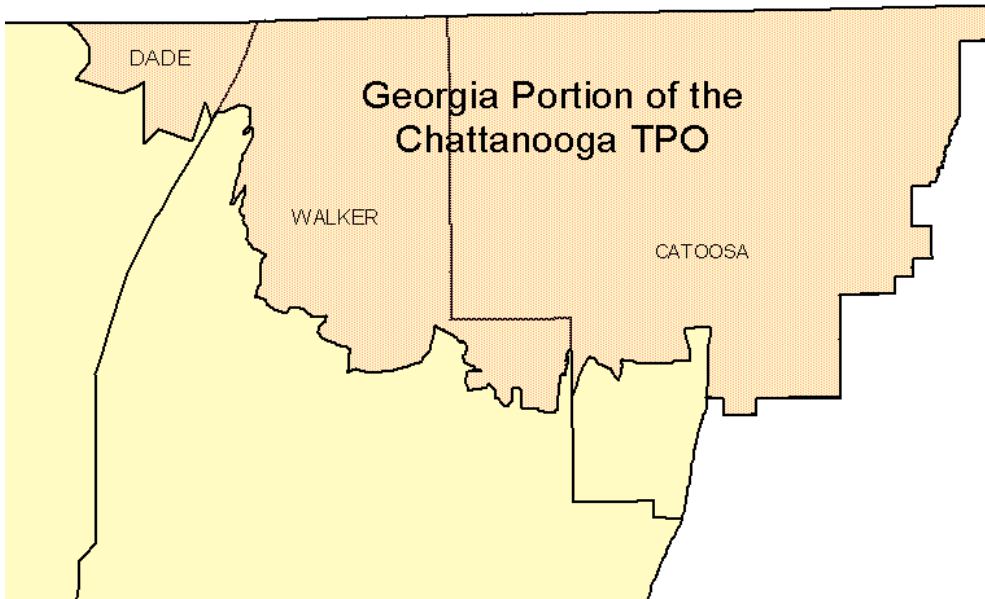
# Fiscal Years 2011-2014 Transportation Improvement Program

**NEW**

TIP #	<input type="text" value="GA-0010183"/>	GDOT PIN #	<input type="text" value="0010183"/>	Improvement Type	<input type="text" value="Study"/>	Lead Agency	<input type="text" value="Walker County"/>
County	<input type="text" value="Walker"/>	Length	<input type="text" value=""/> mi	L RTP#	<input type="text" value="185"/>	Conformity Status	<input type="text" value="Exempt"/>
Route/Project Name	<input type="text" value="Wilson Road"/>					Total Project Cost	<input type="text" value="\$50,000"/>
Termini or Intersection	<input type="text" value="Chattanooga MPO"/>						
Project Description	<input type="text" value="Study of transportation improvements on Wilson Road in Walker County"/>						

Fiscal Year	Type of Work	Funding Type	Total Funds	Fed Funds	State Funds	Local Funds
<input type="text" value="2011"/>	<input type="text" value="STUDY"/>	<input type="text" value="L230"/>	<input type="text" value="\$50,000"/>	<input type="text" value="\$40,000"/>	<input type="text" value=""/>	<input type="text" value="\$10,000"/>
<input type="text" value=""/>	<input type="text" value=""/>	<input type="text" value=""/>	<input type="text" value=""/>	<input type="text" value=""/>	<input type="text" value=""/>	<input type="text" value=""/>
<input type="text" value=""/>	<input type="text" value=""/>	<input type="text" value=""/>	<input type="text" value=""/>	<input type="text" value=""/>	<input type="text" value=""/>	<input type="text" value=""/>
<input type="text" value=""/>	<input type="text" value=""/>	<input type="text" value=""/>	<input type="text" value=""/>	<input type="text" value=""/>	<input type="text" value=""/>	<input type="text" value=""/>

Amendment 1	<input type="text" value=""/>	Adjustment 1 #	<input type="text" value=""/>	Remarks
Amended on	<input type="text" value=""/>	Adjusted on	<input type="text" value=""/>	
Amendment 2	<input type="text" value=""/>	Adjustment 2 #	<input type="text" value=""/>	
Amended on	<input type="text" value=""/>	Adjusted on	<input type="text" value=""/>	



This map is for illustrative purposes only. Drawings depict conceptual project corridors and areas, not approved alignments.