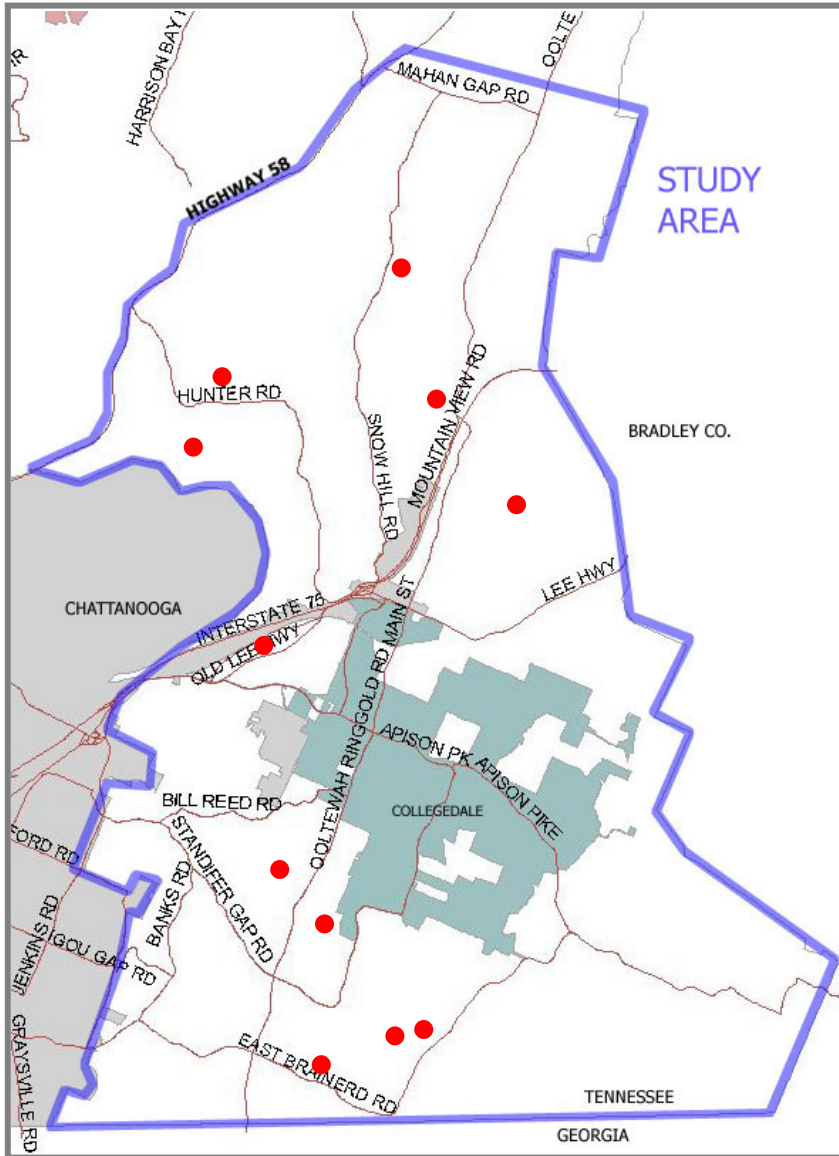




# Hamilton County Commission Recorded Lots Report Ooltewah & Apison Area

*Prepared by the Chattanooga-Hamilton County Regional Planning Agency  
November 30, 2006*



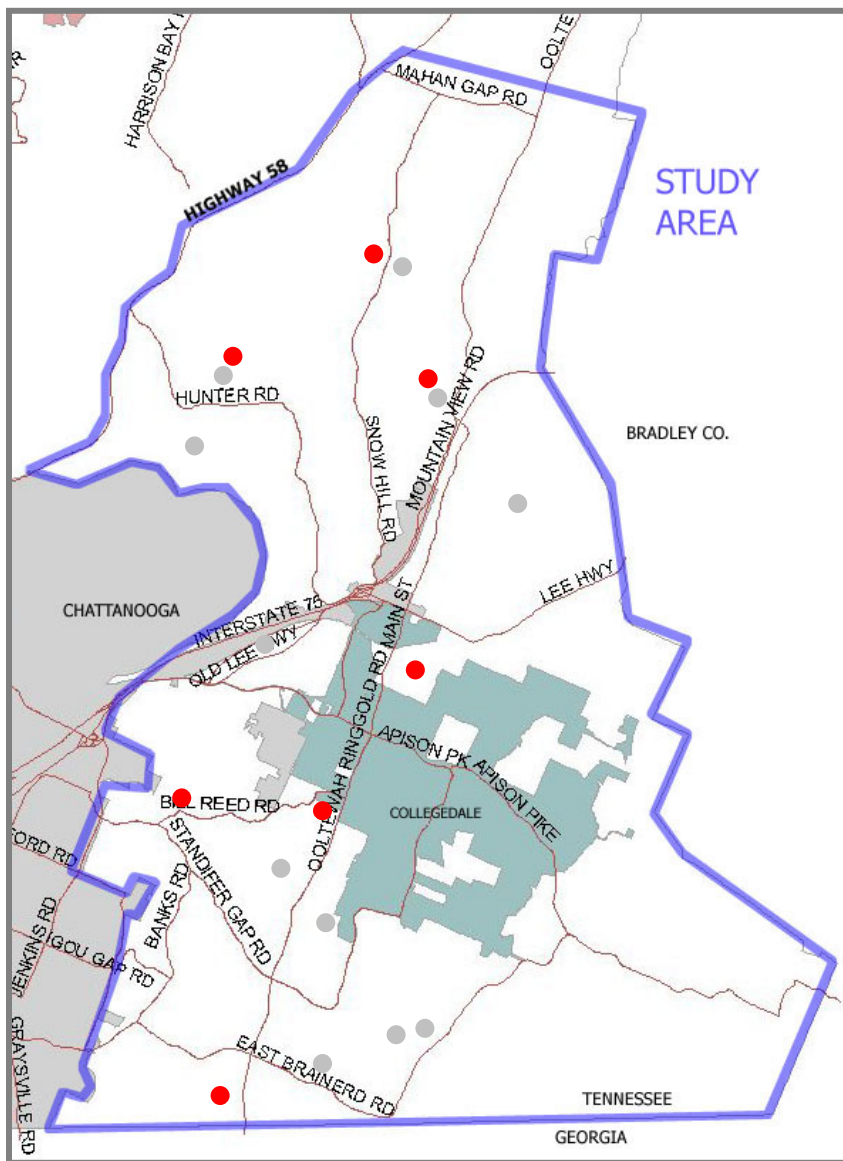
**2004 Recorded Lots**  
*from Major Subdivisions (5 or more lots)*

Hamilton County:  
1,117 New Residential Lots

Study Area:  
539 New Residential Lots

48% of all new recorded  
residential lots were in the  
study area.

Data Source: Register's Office, Hamilton County GIS  
Prepared by: Regional Planning Agency



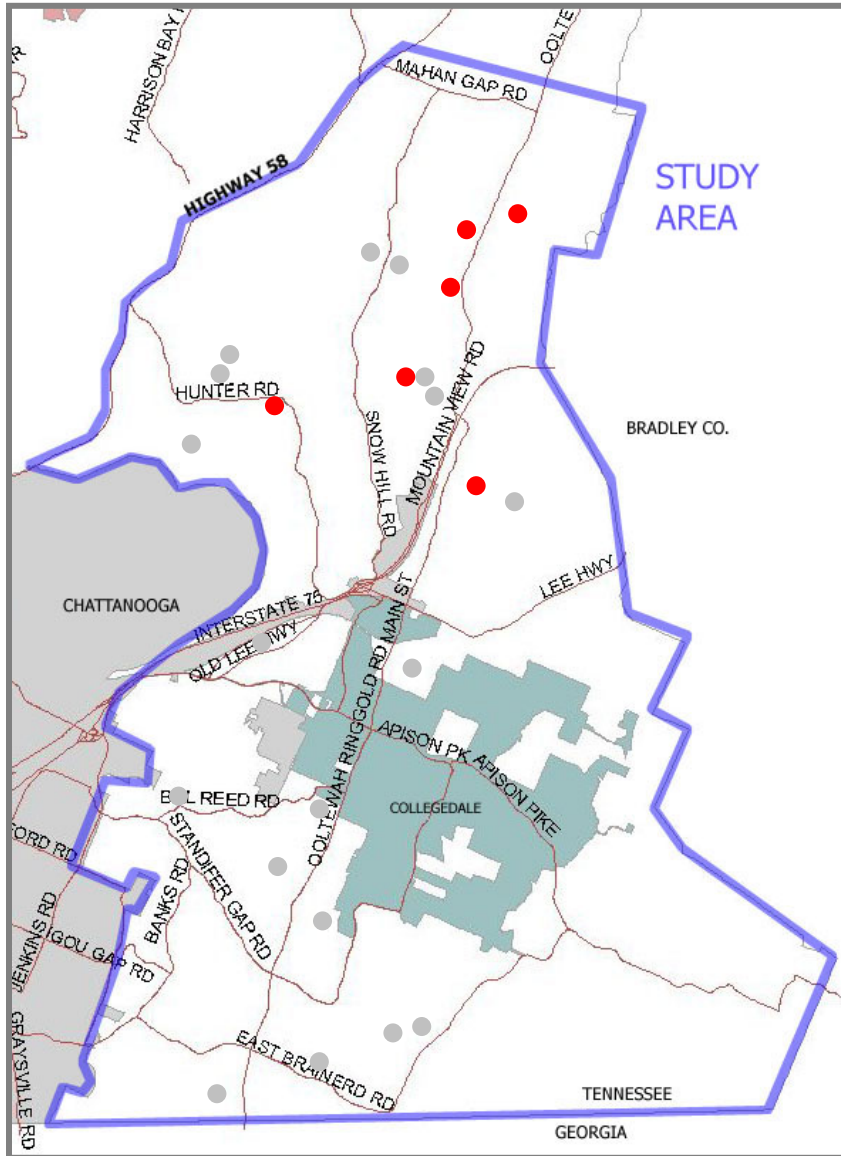
2005 Recorded Lots  
*from Major Subdivisions (5 or more lots)*

Hamilton County:  
2,049 New Residential Lots

Study Area:  
660 New Residential Lots

32% of all new recorded  
residential lots were in the  
study area.

Data Source: *Register's Office, Hamilton County GIS*  
Prepared by: *Regional Planning Agency*



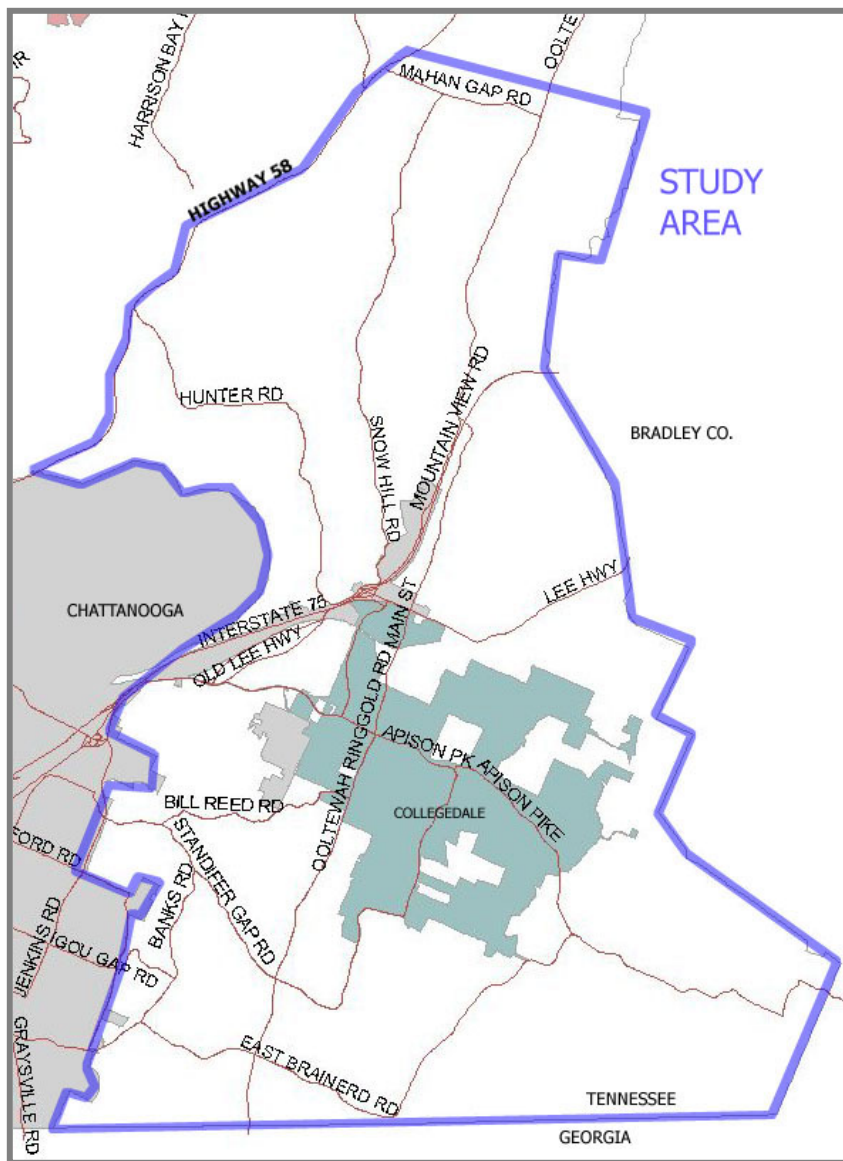
**2006 Recorded Lots**  
*from Major Subdivisions (5 or more lots)*

Hamilton County:  
1,914 New Residential Lots

Study Area:  
886 New Residential Lots

46% of all new recorded residential lots were in the study area.

3-Year Total  
Hamilton County: 5,080 Lots  
Study Area: 2,085 Lots  
41% of all recorded lots were in study area.



## 2004 Building Permits

*and 2004 Major Subdivisions*

Hamilton County:

1,941 New Residential Permits

Study Area:

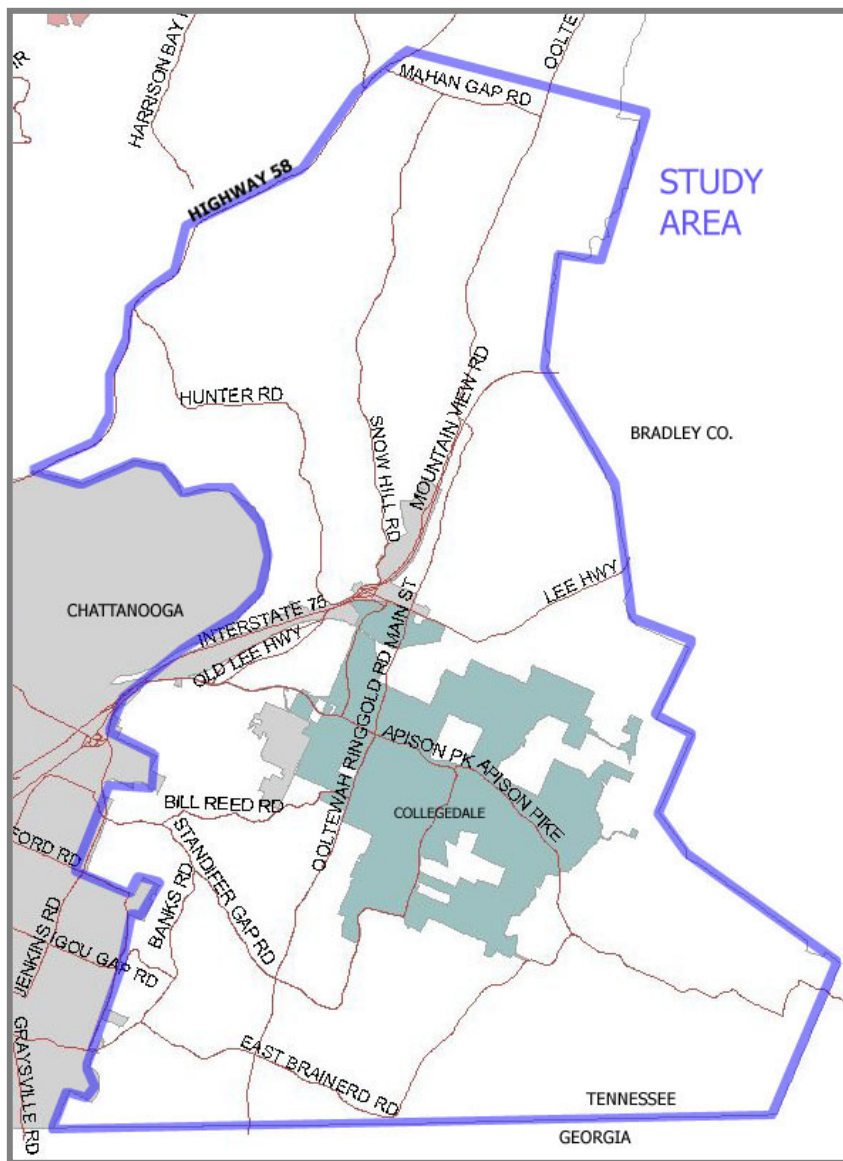
582 New Residential Permits

30% of all new residential permits were in the study area.

Data Source: Register's Office, Hamilton County GIS

Prepared by: Regional Planning Agency





## 2005 Building Permits

*and 2004, 2005 Major Subdivisions*

Hamilton County:  
2,266 New Residential Permits

Study Area:  
540 New Residential Permits

24% of all new residential permits were in the study area.

### 2-Year Total

Hamilton County: 4,207 Permits

Study Area: 1,122 Permits

26% of all new residential permits were in the study area.

Data Source: Register's Office, Hamilton County GIS  
Prepared by: Regional Planning Agency