

PLANNING COMMISSION CASE REPORT**Case Number: 2015-150****PC Meeting Date: 12-14-15****Applicant Request****Rezoning R-1 Residential Zone to R-4 Special Zone**

Property Location:	6705 Shallowford Road
Property Owner:	MD Hospitality Group/Dhaval Patel
Applicant:	MD Hospitality Group/Dhaval Patel

Project Description

- Proposal: Use existing residential structure on 1/4-acre site for office.
- Proposed Access: Shallowford Road.
- Proposed Development Form: 1-story building.
- Proposed Density: Not applicable.

Site Analysis**Site Description**

- Location: The 10,890 square foot site, lot 29 of the Brook Haven subdivision, is located on the north side of Shallowford Road approximately 670 feet west of Hickory Valley Road.
- Current Access: Shallowford Road.
- Tennessee Department of Transportation Functional Classification: Urban Minor Arterial
- Current Development form: There are only one-story buildings within a 500 foot radius of this suburban site.
- Current Land Uses: The property adjacent to this site on the east side is a hair salon (Malek's Hair Designers). All other properties within a 500 foot radius are single-family homes. There are commercial uses approximately 400 feet east of the site.
- Current Density: Not applicable.

Zoning History

- The site is currently zoned R-1 Residential.
- In 2009, the adjacent property to the east was zoned R-4 Special with 8 specific conditions (Ordinance #12266). Those conditions are as follows: 1) Beauty salon or residence only. 2) Although allowed only by Special Permit, no day care facilities are allowed due to the closeness of the structures to the street and the limited amount of lot area for the required playground and for parking and child 3) Use of existing structure only (with no expansions or additions excluding provisions for handicap access), unless property has been compiled with multiple properties as part of a larger development. 4) A wall constructed of brick, stucco, or stone on both sides with a height of six feet above grade along the length of the rear property line (the northern property line). As this requirement is more stringent than the requirement of the landscape ordinance, this condition takes the place of the Type C landscaping yard. If the wall cannot be constructed on the property line due to easements, it shall be placed as close to the Shallowford Road side of the rear property line as possible, with access to allow for maintenance of the easement or rear property. 5) A 10' screening buffer as required by the landscaping ordinance for the right and left side yard. If acceptable to the Landscaping Coordinator, a wood, sight-obscuring fence may be used to replace the required landscaping. 6) Signs for use shall not exceed nine (9) square feet with no moving parts, flashing or intermittent lights, and no roof signs, except if multiple properties are consolidated into a single development 7) Applicant is required to schedule and attend a City of Chattanooga Presubmittal Meeting and 8) Subject to approval of parking and access by the City Traffic Engineer.
- The properties to the north, south, and west are mostly zoned R-1 Residential.
- In 2003, a 5-acre lot across the street to the south was zoned R-4 Special Zone with three specific conditions addressing landscaping and office use only (Ordinance #11399).

PLANNING COMMISSION CASE REPORT

Plans/Policies/Regulations

- The Shallowford Road Policy (adopted by City Council in 2009) makes the following specific recommendation: “Between Brookhaven and Brookwood Drive are five properties that front on Shallowford Road and have curbcuts onto Shallowford Road. These homes sit about 20-30 feet from the right-of-way and are substantially impacted by the road widening. These properties may be rezoned, if appropriate, on a case-by-case basis. The most appropriate uses for this location are those that are permitted in the R-4 Special Zone and O-1 Office Zone. Due to the topography of these lots, pervious pavement is preferred although final approval is from the city’s water quality department. Parking to the rear is also preferred, although some parking or a turning area may need to be accommodated to the front of the structure. In order to best maintain the vitality of the residences abutting to the rear while allowing some relief to the residents with property fronting on the widened roadway, the following conditions are recommended for any zoning change:
 - 1) Although allowed only be Special Permit, no day care facilities are allowed due to the closeness of the structures to the street and the limited amount of lot area for the required playground and for parking and child drop-off.
 - 2) Use of existing structure only, unless multiple properties are compiled for a larger development.
 - 3) A wall constructed of brick, stucco, or stone on both sides with a height of six feet above grade along the length of the rear property line. As this requirement is more stringent than the requirement of the landscape ordinance, this condition takes the place of the Type C landscaping yard.
 - 4) A 10’ screening buffer as required by the landscaping ordinance for the right and left side yard. If acceptable to the Landscaping Coordinator, a wood, sight-obscuring fence may be used to replace the required landscaping.
 - 5) Applicant is required to schedule and attend a City of Chattanooga Presubmittal Meeting.”
- The R-4 Special Zone permits any type of residential and office use.

Key Findings

- The proposal is supported by the recommendations of the adopted Land Use Plan.
- The proposed use, with conditions, is consistent and compatible with surrounding uses.
- The proposal is consistent with the development form of the area.
- The proposed structure does raise concerns regarding location, lighting, or height.
- The proposal would be an extension of an existing zone.
- The O-1 Office Zone only permits single-family homes and office uses, making it a more restrictive zone than the proposed R-4 Special Zone.
- The proposal would set a precedent for future requests.

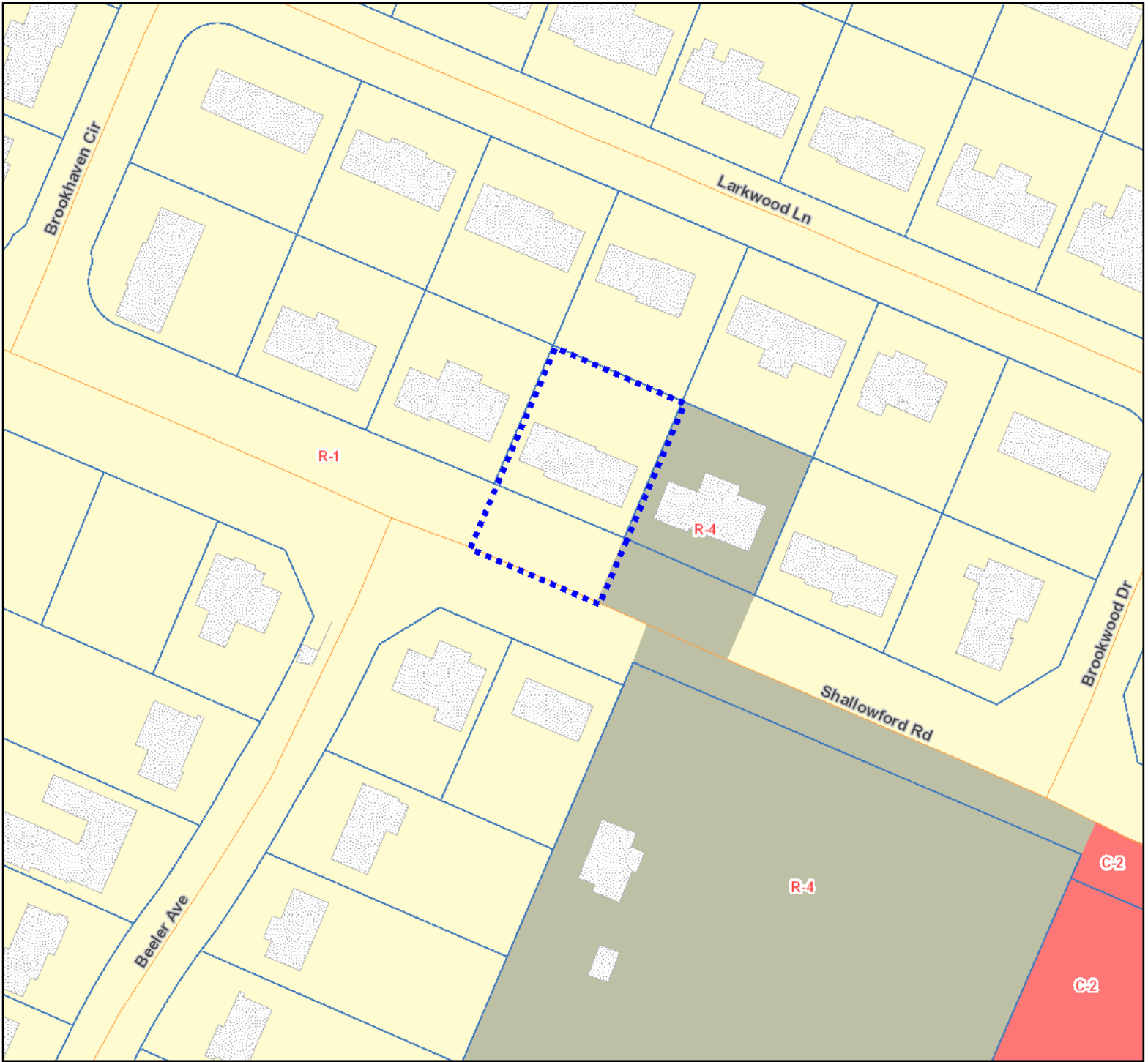
Staff Recommendation

Deny R-4, approve O-1 Office Zone with the following conditions:




1. Use restricted to office and single-family home only.
2. Although allowed only by Special Permit, no day care facilities are allowed due to the closeness of the structures to the street and the limited amount of lot area for the required playground and for parking and child drop off.
3. Use of existing structure only (with no expansions or additions excluding provisions for handicap access).
4. Applicant must comply with the City landscape ordinance requirements prior to occupancy of the building. If the rear yard is used for additional parking, the applicant shall in addition to the City landscape ordinance requirements, provide a sight-obscuring fence (composite or wood material) or wall constructed of brick, stucco, or stone on along all property lines to the rear of the existing structure. The minimum height of the fence or wall shall be six feet above grade.

PLANNING COMMISSION CASE REPORT


5. Signs incident to the permitted uses, except that only one (1) sign shall be permitted for each structure, which sign shall be set back ten (10) feet from any property line. The sign shall not exceed forty-eight (48) square feet in area and shall not be more than four (4) feet in height. If illuminated the sign shall be indirectly lit in such a way that the light source cannot be seen from any public way or adjoining property. The lighting intensity shall not exceed twenty-five (25) foot-candles at the face of the sign. No flashing or intermittent lights will be permitted, and no internally illuminated signs shall be permitted.
6. As required by City Code, all light fixtures shall have full cut-offs. The Applicant shall submit a lighting plan to the Land Development Office to ensure no light spillage into adjoining properties.
7. No dumpster on site.
8. Applicant is required to schedule and attend a City of Chattanooga Presubmittal Meeting.
9. Subject to approval of parking and access by the City Department of Transportation.



2015-150 Rezoning from R-1 to R-4



Chattanooga Hamilton County Regional Planning Agency



RPA

Site Plan

Case # 2015-150

Total Acres being requested for rezoning or special permit: _____

Total number of dwelling units (if applicable): _____

Identify all items on the site plan that are listed in the RPA Site Plan Policy



Date Received 10-21-15

Applicant Initial [Signature]

